

STATE OF TEXAS:

COUNTY OF FISHER:

Be it remembered that on Monday, the 12th day of March, 2018 the Commissioners' Court of Fisher County, Texas, convened in Regular Session in the Commissioners' Courtroom, Fisher County Courthouse, 112 N Concho, Roby, Texas, with the following member of the Court present, to-wit:

Ken Holt, County Judge

Gordon Pippin, Commissioner Precinct #1

Billy Henderson, Commissioner #2

Preston Martin, Commissioner #3

Scott Feagan, Commissioner Precinct #4

Pat Thomson, County Clerk

And the proclamation having been made the Court was in session, the following business came on to be considered:

Order 1 – CALL MEETING TO ORDER & ESTABLISH QUORUM – All Present

Order 2- Motion Commissioner Pippin, second by Commissioner Henderson to approve consent agenda, reports, bills and expense accounts (see attached). This motion having been put to a vote prevailed, the vote being unanimous.

Order 3-Motion by Commissioner Pippin, second by Commissioner Henderson to approve paying bills for diesel that was purchased after Resolution on fuel bids was passed. This motion having been put to vote prevailed, the vote being unanimous.

Order 4-Motion by Commissioner Pippin, second by Commissioner Feagan to approve budget amendments for Precinct #2 and adding new account for gas pipeline revenue (see attached). This motion having been put to vote prevailed, the vote being unanimous.

Order 5-Motion by Commissioner Henderson, second by Commissioner Pippin to approve order prohibiting outdoor burning (see attached). This motion having been put to vote prevailed, the vote being unanimous.

Order 6-Motion by Commissioner Feagan, second by Commissioner Martin to proclaim April as child abuse prevention month (see attached). This motion having been put to vote prevailed, the vote being unanimous.

Order 7-Motion by Commissioner Henderson, second by Commissioner Pippin to table contract with Texas Communities Groups, LLC for property services. This motion having been put to vote prevailed, the vote being unanimous.

Order 8-Motion by Commissioner Feagan, second by Commissioner Henderson to approve Gordon Pippin for pumping Senior Citizens septic tank. This motion having been put to vote prevailed, with Commissioner Pippin abstaining.

Order 9-Motion by Commissioner Feagan, second by Commissioner Henderson to adjourn. This motion having been put to vote prevailed, the vote being unanimous.

State of Texas:

County of Fisher:

I, Pat Thomson, Fisher County Clerk, attest that the foregoing is a true and accurate accounting of the Commissioner Court's authorized proceedings for March 12, 2018


Pat Thomson

**County Clerk and Ex-Officio Member
Of Commissioners' Court, Fisher County, Texas**



NOTICE OF REGULAR MEETING OF

COMMISSIONER COURT OF FISHER COUNTY, TEXAS

Notice is hereby given that a regular meeting of the above named Commissioner Court will be held on the 12th Day of March, 2018, 9:00 AM in the County Courthouse, Roby, Texas, at which time the following subjects will be discussed, to-wit:

Consent Agenda:

- ✓1. Tax Collectors Report/Jonnye Gibson
- ✓2. Senior Citizens Report/Emilia Garcia
- ✓3. Treasurer Report-Payroll/Shana Haas
- ✓4. Extension Agent Report/Nick Dickson
- ✓5. Approve Supply Bills and Expense Accounts/Becky Mauldin
- ✓6. Monthly Report/Becky Mauldin
- ✓7. Appraisal District Report/Laura Carrion


New Items for Discussion or Approval

- ✓8. Approve Budget Amendments & Line Item Transfers/Becky Mauldin
- ✓9. Burn Ban
- ✓10. Sheriff Report/HT Fillingim
- ✓11. Bills for Sheriff Dept. turned in on time for payment
- ✓12. H Radio Tower Repair
- 13. Discuss Policy/Procedure for Accident Reporting
- ✓14. Approve Gordon Pippin to pump out septic tank at Senior Center
- ✓15. Discuss Loan of Tanks and Fuel Bid prices/John Gray or Kerry Gray Fuel
- ✓16. Discuss and Approve Child Abuse Prevention Proclamation for 2018/Kelsey Zimmerman
- ✓17. Consider and take action on contract with Texas Communities Group, LLC for property services including trust property management and abandoned and dilapidated property within Fisher County.

The Commissioner's Court reserves the option to go into closed meeting according to Ch. 551 of the Texas Government Code.

Commissioners Court of Fisher County, Texas
By County Judge Ken Holt

I, the undersigned, County Clerk, do hereby certify that the above notice of meeting of the above named Commissioner Court, is a true and correct copy of said notice, and that I posted a true and correct copy of said in the bulletin board at the courthouse door of Fisher County, Texas on March 7, 2018 6:25PM. Said notice remained so posted continuously for at least 72 hours immediately preceding the date of said meeting.



Pat Thomson, County Clerk
Fisher County, Texas

**MONTHLY FUNDS SUMMARY
FISHER CO. TAX COLLECTOR
JONNYE LU GIBSON**

February 2018

	COUNTY FUNDS	STATE FUNDS	TOTAL
MONDAY REG.REPORT:	<u>17,606.45</u>	<u>2982.30</u>	<u>20,588.75</u>
IRP PAYMENT:			
TITLE REPORTS:	<u>175.00</u>	<u>280.00</u>	<u>455.00</u>
MOTOR VEHICLE TOTAL:	<u>17,781.45</u>	<u>3,262.30</u>	<u>21,043.75</u>
TOTALS PAID:			
YOUNG FARMER FUND:	<u>90.00</u>		
SALES TAX FEE:	<u>10,473.84</u>		
BANK FEE:	<u>8.00</u>		
TERP FEE:	<u>525.00</u>		
		CHECKING ACCT. SUMMARY:	
		FUNDS DEPOSITED:	<u>32,187.85</u>
		CO. DISBURSMENTS:	<u>17,781.45</u>
		Tx Dot Disburs:	<u>3,262.30</u>
		INTEREST:	<u>12.26</u>
		Young Farmers:	<u>90.00</u>
		State Comp:	<u>10,998.84</u>
		Beer/Alcohol:	
		Subcontractor:	<u>38.00</u>
		CUSTOMER REND	<u>5.00</u>
		Balance on Hand:	<u>0</u>

GRAND TOTAL COUNTY FUNDS PD: 17,828.71

GRAND TOTAL STATE FUNDS PD: 14,359.14

MVD TOTAL COLLECTIONS: 32,187.85


**2017 TAX YEAR
FEBRUARY 2018 REPORT
FISHER COUNTY M&O**

<u>CURRENT 2017 ROLL</u>	<u>LEVY</u>	<u>VALUE</u>	<u>DELINQUENT ROLL</u>	
	\$2,718,541.81			
CERTIFIED AMOUNTS	\$ 2,718,820.06	383,564,180	BEGINNING BALANCE	\$ 124,897.17
TAX RATE/ \$100 VALUE	\$ 0.708758		(INCLUDES 2016 CUR DEL)	\$ -
BEGINNING BALANCE	\$ 419,685.06		DELINQUENT ROLL TOTAL	\$ 114,566.77
ADJUSTMENTS (+/-)	\$ (8.51)		ADJUSTMENTS (+/-)	\$ (966.12)
ADJUSTED TAX	\$ 419,676.55		ADJUSTED DEL TAX	\$ 113,600.65
BASE TAX COLLECTED	\$ 250,719.25		PRIOR YEAR DELINQUENT	
(NO P&I/DISC.)			COLLECTIONS	\$ 3,269.94
UNCOLLECTED BAL	\$ 168,957.30		UNCOLLECTED BALANCE	\$ 110,330.71
% COLLECTED	93.79%		% COLLECTED	11.67%

SUMMARY OF COLLECTIONS

	<u>TAX</u>	<u>P & I</u>	<u>RETURN TAX</u>	<u>REFUND P&I</u>	<u>AMT. COLLECTED</u>
<u>CURRENT 2017</u>	\$ -	\$ -	\$ -	\$ -	\$ -
<u>CURRENT DELINQUENT</u>	\$ 250,719.25	\$ 2,109.27	\$ -	\$ -	\$ 252,828.52
<u>PRIOR YR DELINQUENT</u>	\$ 3,269.94	\$ 988.75	\$ -	\$ -	\$ 4,258.69
<u>ENTITY TOTALS</u>	\$ 253,989.19	\$ 3,098.02	\$ -	\$ -	\$ 257,087.21
ATTORNEY FEES:	\$ 805.98				
TOTAL PAID:	\$ 257,087.21				
TOTAL COLLECTED:	\$ 257,087.21				

I, LAURA CARRION -- TAX COLLECTOR FOR FISHER COUNTY M&O ENTITY, CERTIFY THAT THE ABOVE STATEMENT OF TAXES COLLECTED FOR THE MONTH OF FEBRUARY 2018 AND THE DISPOSITION THEREOF TO BE TRUE AND CORRECT TO THE BEST OF MY KNOWLEDGE AND BELIEF.


LAURA CARRION, RTC
TAX COLLECTOR

Money Counts
Vendor QuickReport
February 2018

Fisher County M&O

Type	Date	Num	Memo	Account	Split	Amount
Bill	02/01/2018		PYD 89.10 Pl 90.40 CUR183130.73 Pl 1120000	Accounts Payable	-SPLIT-	
Bill Pmt -Check	02/01/2018	24273	PYD 89.10 Pl 90.40 CUR183130.73 Pl 1120000	Tax Account - Checking	20000	-183,467.49
Bill	02/02/2018		PYD 208.26 Pl 88.92 CURR 29847.88 Pl 20000	Accounts Payable	-SPLIT-	
Bill Pmt -Check	02/02/2018	24283	PYD 208.26 Pl 88.92 CURR 29847.88 Pl 20000	Tax Account - Checking	20000	-30,322.22
Bill	02/05/2018		PYD 117.06 Pl 44.04 CUR 10084.40 Pl 720000	Accounts Payable	-SPLIT-	
Bill Pmt -Check	02/05/2018	24297	PYD 117.06 Pl 44.04 CUR 10084.40 Pl 720000	Tax Account - Checking	20000	-10,323.29
Bill	02/09/2018		PYD 127.19 Pl 36.12 CUR 6487.60 Pl 3420000	Accounts Payable	-SPLIT-	
Bill Pmt -Check	02/09/2018	24309	PYD 127.19 Pl 36.12 CUR 6487.60 Pl 3420000	Tax Account - Checking	20000	-6,995.41
Bill	02/13/2018		PYD 45.53 Pl 11.38 CUR 2055.81 Pl 9220000	Accounts Payable	-SPLIT-	
Bill Pmt -Check	02/13/2018	24321	PYD 45.53 Pl 11.38 CUR 2055.81 Pl 9220000	Tax Account - Checking	20000	-2,205.07
Bill	02/15/2018		PYD 242.72 Pl 67.13 CUR 3199.49 Pl 2120000	Accounts Payable	-SPLIT-	
Bill Pmt -Check	02/15/2018	24331	PYD 242.72 Pl 67.13 CUR 3199.49 Pl 2120000	Tax Account - Checking	20000	-3,727.03
Bill	02/20/2018		PYD 394.87 Pl 109.71 CUR 5416.70 Pl 320000	Accounts Payable	-SPLIT-	
Bill Pmt -Check	02/20/2018	24342	PYD 394.87 Pl 109.71 CUR 5416.70 Pl 320000	Tax Account - Checking	20000	-6,300.43
Bill	02/23/2018		PYD 552.65 Pl 151.62 CUR 3530.05 Pl 220000	Accounts Payable	-SPLIT-	
Bill Pmt -Check	02/23/2018	24354	PYD 552.65 Pl 151.62 CUR 3530.05 Pl 220000	Tax Account - Checking	20000	-4,481.41
Bill	02/28/2018		PYD 712.74 Pl 197.42 CURR 6966.59 Pl 20000	Accounts Payable	-SPLIT-	
Bill Pmt -Check	02/28/2018	24365	PYD 712.74 Pl 197.42 CURR 6966.59 Pl 20000	Tax Account - Checking	20000	-8,365.03
						-256,187.38

8999.837


**2017 TAX YEAR
FEBRUARY 2018 REPORT
FISHER COUNTY I&S**

<u>CURRENT 2017 ROLL</u>	<u>LEVY</u>	<u>VALUE</u>	<u>DELINQUENT ROLL</u>	
	\$457,983.30			
CERTIFIED AMOUNTS	\$ 458,030.72	383,564,180	BEGINNING BALANCE	\$ -
TAX RATE/ \$100 VALUE	\$ 0.119402		(INCLUDES 2016 CUR DEL)	\$ -
BEGINNING BALANCE	\$ 70,711.82		DELINQUENT ROLL TOTAL	\$ -
ADJUSTMENTS (+/-)	\$ (1.43)		ADJUSTMENTS (+/-)	\$ -
ADJUSTED TAX	\$ 70,710.39		ADJUSTED DEL TAX	\$ -
BASE TAX COLLECTED (NO P&I/DISC.)	\$ 42,237.84		PRIOR YEAR DELINQUENT COLLECTIONS	\$ -
UNCOLLECTED BAL	\$ 28,472.55		UNCOLLECTED BALANCE	\$ -
% COLLECTED	93.79%		% COLLECTED	0.00%

SUMMARY OF COLLECTIONS

	<u>TAX</u>	<u>P & I</u>	<u>RETURN TAX</u>	<u>REFUND P&I</u>	<u>AMT. COLLECTED</u>
CURRENT 2017	\$ -	\$ -	\$ -	\$ -	\$ -
CURRENT DELINQUENT	\$ 42,237.84	\$ 355.39	\$ -	\$ -	\$ 42,593.23
PRIOR YR DELINQUENT	\$ -	\$ -	\$ -	\$ -	\$ -
ENTITY TOTALS	\$ 42,237.84	\$ 355.39	\$ -	\$ -	\$ 42,593.23
ATTORNEY FEES:	\$ 2.64				
TOTAL PAID:	\$ 42,593.23				
TOTAL COLLECTED:	\$ 42,593.23				

I, LAURA CARRION – TAX COLLECTOR FOR FISHER COUNTY I&S ENTITY, CERTIFY THAT THE ABOVE STATEMENT OF TAXES COLLECTED FOR THE MONTH OF FEBRUARY 2018 AND THE DISPOSITION THEREOF TO BE TRUE AND CORRECT TO THE BEST OF MY KNOWLEDGE AND BELIEF.


LAURA CARRION, RTC
TAX COLLECTOR

Money Counts Vendor QuickReport February 2018

Fisher County I&S

Type	Date	Num	Memo	Account	Split	Amount
Bill	02/01/2018		PYD 16.84 PI 7.32 CUR 30851.47 PI 26.51	20000 · Accounts Payable	-SPLIT-	
Bill Pmt -Check	02/01/2018	24272	PYD 16.84 PI 7.32 CUR 30851.47 PI 26.51	90 · Tax Account - Checking	20000 · Accounts Payable	-30,902.14
Bill	02/02/2018		PYD 72.88 PI 20.63 CURR 5028.38 PI 17.72	20000 · Accounts Payable	-SPLIT-	
Bill Pmt -Check	02/02/2018	24282	PYD 72.88 PI 20.63 CURR 5028.38 PI 17.72	90 · Tax Account - Checking	20000 · Accounts Payable	-5,139.61
Bill	02/05/2018		PYD 28.69 PI 8.82 CUR 1698.89 PI 13.11	20000 · Accounts Payable	-SPLIT-	
Bill Pmt -Check	02/05/2018	24296	PYD 28.69 PI 8.82 CUR 1698.89 PI 13.11	90 · Tax Account - Checking	20000 · Accounts Payable	-1,749.51
Bill	02/09/2018		PYD 36.32 PI 9.83 CUR 1092.97 PI 58.02	20000 · Accounts Payable	-SPLIT-	
Bill Pmt -Check	02/09/2018	24308	PYD 36.32 PI 9.83 CUR 1092.97 PI 58.02	90 · Tax Account - Checking	20000 · Accounts Payable	-1,197.14
Bill	02/13/2018		PYD 13.38 PI 3.35 CUR 346.33 PI 15.57	20000 · Accounts Payable	-SPLIT-	
Bill Pmt -Check	02/13/2018	24320	PYD 13.38 PI 3.35 CUR 346.33 PI 15.57	90 · Tax Account - Checking	20000 · Accounts Payable	-378.63
Bill	02/15/2018		PYD 69.38 PI 18.73 CURR 538.97 PI 36.69	20000 · Accounts Payable	-SPLIT-	
Bill Pmt -Check	02/15/2018	24330	PYD 69.38 PI 18.73 CURR 538.97 PI 36.69	90 · Tax Account - Checking	20000 · Accounts Payable	-663.77
Bill	02/20/2018		PYD 113.77 PI 30.92 CUR 912.49 PI 63.87	20000 · Accounts Payable	-SPLIT-	
Bill Pmt -Check	02/20/2018	24341	PYD 113.77 PI 30.92 CUR 912.49 PI 63.87	90 · Tax Account - Checking	20000 · Accounts Payable	-1,121.05
Bill	02/23/2018		PYD 156.40 PI 40.34 CUR 594.72 PI 41.64	20000 · Accounts Payable	-SPLIT-	
Bill Pmt -Check	02/23/2018	24353	PYD 156.40 PI 40.34 CUR 594.72 PI 41.64	90 · Tax Account - Checking	20000 · Accounts Payable	-833.10
Bill	02/28/2018		PYD 200.16 PI 52.07 CURR 1173.62 PI 82.26	20000 · Accounts Payable	-SPLIT-	
Bill Pmt -Check	02/28/2018	24364	PYD 200.16 PI 52.07 CURR 1173.62 PI 82.26	90 · Tax Account - Checking	20000 · Accounts Payable	-1,508.11

+ 899.83

-43,493.06


**2017 TAX YEAR
FEBRUARY 2018 REPORT
FISHER COUNTY R&B**

<u>CURRENT 2017 ROLL</u>	<u>LEVY</u>	<u>VALUE</u>	<u>DELINQUENT ROLL</u>	
	\$107,052.76			
CERTIFIED AMOUNTS	\$ 107,065.47	383,564,180	BEGINNING BALANCE	\$ -
TAX RATE/ \$100 VALUE	\$ 0.027910		(INCLUDES 2016 CUR DEL)	\$ -
BEGINNING BALANCE	\$ 16,528.92		DELINQUENT ROLL TOTAL	\$ -
ADJUSTMENTS (+/-)	\$ (0.33)		ADJUSTMENTS (+/-)	\$ -
ADJUSTED TAX	\$ 16,528.59		ADJUSTED DEL TAX	\$ -
BASE TAX COLLECTED (NO P&I/DISC.)	\$ 9,872.92		PRIOR YEAR DELINQUENT COLLECTIONS	\$ -
UNCOLLECTED BAL	\$ 6,655.67		UNCOLLECTED BALANCE	\$ -
% COLLECTED	93.79%		% COLLECTED	0.00%

SUMMARY OF COLLECTIONS

	<u>TAX</u>	<u>P & I</u>	<u>RETURN TAX</u>	<u>REFUND P&I</u>	<u>AMT. COLLECTED</u>
<u>CURRENT 2017</u>	\$ -	\$ -	\$ -	\$ -	\$ -
<u>CURRENT DELINQUENT</u>	\$ 9,872.92	\$ 83.13	\$ -	\$ -	\$ 9,956.05
<u>PRIOR YR DELINQUENT</u>	\$ -	\$ -	\$ -	\$ -	\$ -
<u>ENTITY TOTALS</u>	\$ 9,872.92	\$ 83.13	\$ -	\$ -	\$ 9,956.05
ATTORNEY FEES:	\$ 0.62				
TOTAL PAID:	\$ 9,956.05				
TOTAL COLLECTED:	\$ 9,956.05				

I, LAURA CARRION -- TAX COLLECTOR FOR FISHER COUNTY R&B ENTITY, CERTIFY THAT THE ABOVE STATEMENT OF TAXES COLLECTED FOR THE MONTH OF FEBRUARY 2018 AND THE DISPOSITION THEREOF TO BE TRUE AND CORRECT TO THE BEST OF MY KNOWLEDGE AND BELIEF.


 LAURA CARRION, RTC
 TAX COLLECTOR

**Money Counts
Vendor QuickReport
February 2018**

Fisher County R&B

Type	Date	Num	Memo	Account	Split	Amount
Bill	02/01/2018		CURR 7211.41 PI 6.18	20000 · Accounts Payable	-SPLIT-	
Bill Pmt -Check	02/01/2018	24274	CURR 7211.41 PI 6.18	90 · Tax Account - Checking	20000 · Accounts Payable	-7,217.59
Bill	02/02/2018		CURR 1175.37 PI 4.15	20000 · Accounts Payable	-SPLIT-	
Bill Pmt -Check	02/02/2018	24284	CURR 1175.37 PI 4.15	90 · Tax Account - Checking	20000 · Accounts Payable	-1,179.52
Bill	02/05/2018		CURR 397.11 PI 3.05	20000 · Accounts Payable	-SPLIT-	
Bill Pmt -Check	02/05/2018	24298	CURR 397.11 PI 3.05	90 · Tax Account - Checking	20000 · Accounts Payable	-400.16
Bill	02/09/2018		CURR 255.48 PI 13.58	20000 · Accounts Payable	-SPLIT-	
Bill Pmt -Check	02/09/2018	24310	CURR 255.48 PI 13.58	90 · Tax Account - Checking	20000 · Accounts Payable	-269.06
Bill	02/13/2018		CUR 80.95 PI 3.64	20000 · Accounts Payable	-SPLIT-	
Bill Pmt -Check	02/13/2018	24322	CUR 80.95 PI 3.64	90 · Tax Account - Checking	20000 · Accounts Payable	-84.59
Bill	02/15/2018		CURR 125.97 PI 8.57	20000 · Accounts Payable	-SPLIT-	
Bill Pmt -Check	02/15/2018	24332	CURR 125.97 PI 8.57	90 · Tax Account - Checking	20000 · Accounts Payable	-134.54
Bill	02/20/2018		CURR 213.29 PI 14.94	20000 · Accounts Payable	-SPLIT-	
Bill Pmt -Check	02/20/2018	24343	CURR 213.29 PI 14.94	90 · Tax Account - Checking	20000 · Accounts Payable	-228.23
Bill	02/23/2018		CURR 139.00 PI 9.76	20000 · Accounts Payable	-SPLIT-	
Bill Pmt -Check	02/23/2018	24355	CURR 139.00 PI 9.76	90 · Tax Account - Checking	20000 · Accounts Payable	-148.76
Bill	02/28/2018		CURR 274.34 PI 19.26	20000 · Accounts Payable	-SPLIT-	
Bill Pmt -Check	02/28/2018	24366	CURR 274.34 PI 19.26	90 · Tax Account - Checking	20000 · Accounts Payable	-293.60
						-9,956.05

**County Finances
Treasurer's Report
Period Ending FEBRUARY 2018**

We, the undersigned County Judge and Commissioners for Fisher County, hereby certify that we have examined and compared the County Treasurer's Monthly Report filed with us on the 12th day of MARCH 2018, and have found the same to be correct. The total of funds held by the County Treasurer and other assets is \$

3,063,538.68	Operations / General Fund
55,783.94	Fisher County DRUG Forfeiture
225,118.29	MMA
59,267.69	FEMA
360,219.08	I & S Jail Bond
1,006,627.96	Certificates of Deposit (CD's)
2,211.11	Inmate Phone
1,234.57	Commissary Profit
4,774,001.32	TOTAL

WITNESS OUR HANDS, officially, this 12th day of MARCH 2018

_____ County Judge

Douglas Pippin Commissioner Precinct # 1

_____ Commissioner Precinct #2

Bob Mc... Commissioner Precinct # 3

_____ Commissioner Precinct # 4

BEFORE ME, the undersigned authority, on this day personally appeared Shana Haas, Fisher County Treasurer and says that the within and foregoing report is true and correct.

Shana Haas Fisher County Treasurer

SWORN TO AND SUBSCRIBED BEFORE the County Judge and County Commissioners of Fisher County, on this 12th day of MARCH 2018

FILED FOR RECORD and RECORDED THIS 12th day of MARCH 2018
and recorded the

John... Fisher County



Reconciliation Options

Statement Date Range

02-01-2018 - 02-28-2018

Start Bal: 2,303,510.27

End Bal: 3,063,538.68

Refresh

Group List Selection

Accts Payable

Payroll

Receipts

Journals

Other

System Functions

Cash the Checks

Exit This Screen

Net Activity for the Period				Balance Calculations		
	Count	Add To	Subtract From	Net Adjustment	Bank Balance	Sys Balances
Starting Balances					2,303,510.27	2,369,292.89
A/P Checks						
Issued	121		113,856.38			113,856.38-
Cashed	106		61,566.21		61,566.21-	
Void	1	600.57				600.57
Outstanding	97	330,267.30				
Payroll Checks						
Issued	119	EFT Checks	87,007.97	Eft Cashed		
Cashed	17	102	7,334.12	77,834.53	85,168.65-	
Void	1	471.89				
Outstanding	6	4,612.74				
Receipts						
Received	102	940,596.63				940,596.63
Dep - Cleared	102	940,596.63			940,596.63	
Outstanding	0		0.00			
Journal Entries						
General Ledger	24	0.00	33,833.36	33,833.36-	33,833.36-	33,833.36-
Payroll	379	0.00	86,536.08	86,536.08-		
Disposed	0	0.00	0.00	0.00		86,536.08-
Other Issues						
Check Related	0		0.00			
Receipt Related	2	0.00		0.00		
Differential						
Ending Balances					3,063,538.68	3,076,264.27
Checks to be Cashed:		0	0.00	Outstanding	334,880.04	
Bank Balance/System Balance Differential				347,605.63-	2,728,658.64	3,076,264.27

OPERATIONS

Reconciliation Options

Statement Date Range

02-01-2018 - 02-28-2018

Start Bal: 61,998.91

End Bal: 55,783.94

Refresh

Group List Selection

Accts Payable

Payroll

Receipts

Journals

Other

System Functions

Cash the Checks

Exit This Screen

Net Activity for the Period

Balance Calculations

	Count	Add To	Subtract From	Net Adjustment	Bank Balance	Sys Balances
Starting Balances:					61,998.91	66,331.19
AP Checks						
Issued	6		6,307.96			6,579.28-
Cashed	5		6,270.46		6,270.46-	0.00
Void	0	0.00				
Outstanding	1	37.50				
Payroll Checks						
Issued	0	EFT Checks	0.00	Eft. Cashed		
Cashed	0	0	0.00	0.00	0.00	
Void	0	0.00				
Outstanding	0	0.00				
Receipts						
Received	1	55.49				55.49
Dep - Cleared	1	55.49			55.49	
Outstanding	0		0.00			
Journal Entries						
General Ledger	0	0.00	0.00	0.00		
Payroll	0	0.00	0.00	0.00		
Disposed	0	0.00	0.00	0.00		0.00
Other Issues						
Check Related	1		271.32			
Receipt Related	0	0.00		0.00		
Differential						
Ending Balances				Outstanding	55,783.94	59,807.40
Checks to be Cashed:		0	0.00		37.50	
Bank Balance/System Balance Differential				4,060.96-	55,746.44	59,807.40

DRUG FORFEITURE

02-01-2018 - 02-28-2018

Start Bal: 224,904.73

End Bal: 225,118.29

Refresh

Group List Selection

Accts Payable

Payroll

Receipts

Journals

Other

System Functions

Cash the Checks

Exit This Screen

Net Activity for the Period

Balance Calculations

	Count	Add To	Subtract From	Net Adjustment	Bank Balance	Sys Balances
Starting Balances					224,904.73	224,876.18
A/P Checks						
Issued	0		0.00			0.00
Cashed	0		0.00		0.00	
Void	0	0.00				0.00
Outstanding	0	0.00				
Payroll Checks						
Issued	0	EFT Checks	0.00	Eft Cashed		
Cashed	0	0	0.00	0.00	0.00	
Void	0	0.00				
Outstanding	0	0.00				
Receipts						
Received	1	213.56				213.56
Dep. - Cleared	1	213.56			213.56	
Outstanding	0		0.00			
Journal Entries						
General Ledger	0	0.00	0.00	0.00		
Payroll	0	0.00	0.00	0.00		
Disposed	0	0.00	0.00	0.00		0.00
Other Issues						
Check Related	0		0.00			
Receipt Related	0	0.00		0.00		
Differential						
Ending Balances				Outstanding	225,118.29	225,089.74
Checks to be Cashed:		0	0.00			
Bank Balance/System Balance Differential				28.55	225,118.29	225,089.74

MIMA

02-01-2018 - 02-28-2018

Start Bal: 59,211.47

End Bal: 59,267.69

Refresh

Group List Selection

Accts Payable

Payroll

Receipts

Journals

Other

System Functions

Cash the Checks

Exit This Screen

	Count	Add To	Subtract From	Net Adjustment	Bank Balance	Sys Balances
Starting Balances					59,211.47	58,989.47
A/P Checks						
Issued	0		0.00			0.00
Cashed	0		0.00		0.00	
Void	0	0.00				0.00
Outstanding	0	0.00				
Payroll Checks						
Issued	0	EFT Checks	0.00	Eft Cashed		
Cashed	0	0	0.00	0.00	0.00	
Void	0	0.00				
Outstanding	0	0.00				
Receipts						
Received	1	56.22				56.22
Dep - Cleared	1	56.22			56.22	
Outstanding	0		0.00			
Journal Entries						
General Ledger	0	0.00	0.00	0.00		
Payroll	0	0.00	0.00	0.00		
Disposed	0	0.00	0.00	0.00		0.00
Other Issues						
Check Related	0		0.00			
Receipt Related	0	0.00		0.00		
Differential						
Ending Balances					59,267.69	59,045.69
Checks to be Cashed:		0	0.00	Outstanding		
Bank Balance/System Balance Differential				222.00	59,267.69	59,045.69

FEMA

Statement Date Range

02-01-2018 - 02-28-2018

Start Bal: 653,170.78

End Bal: 360,219.08

Refresh

(Group List Selection)

Accts Payable

Payroll

Receipts

Journals

Other

System Functions

Cash the Checks

Exit This Screen

Net Activity for the Period

Balance Calculations

	Count	Add To	Subtract From	Net Adjustment	Bank Balance	Sys Balances
Starting Balances					653,170.78	678,540.20
A/P Checks						
Issued	3		382,909.38			382,909.38-
Cashed	3		382,909.38		382,909.38-	
Void	0	0.00				0.00
Outstanding	0	0.00				
Payroll Checks						
Issued	0	EFT Checks	0.00	Eft Cashed		
Cashed	0	0	0.00	0.00		0.00
Void	0	0.00				
Outstanding	0	0.00				
Receipts						
Received	3	89,957.68				89,957.68
Dep - Cleared	3	89,957.68			89,957.68	
Outstanding	0		0.00			
Journal Entries						
General Ledger	0	0.00	0.00	0.00		
Payroll	0	0.00	0.00	0.00		
Disposed	0	0.00	0.00	0.00		0.00
Other Issues						
Check Related	0		0.00			
Receipt Related	0	0.00		0.00		
Differential						
Ending Balances				Outstanding	360,219.08	385,588.50
Checks to be Cashed:		0	0.00			
Bank Balance/System Balance Differential			0.00	25,369.42-	360,219.08	385,588.50

I&S JAIL BOND

02-01-2018 - 02-28-2018

Start Bal: 2,090.53

End Bal: 2,211.11

Refresh

Group List Selection

Accts Payable

Payroll

Receipts

Journals

Other

System Functions

Cash the Checks

Exit This Screen

Net Activity for the Period					Balance Calculations	
	Count	Add To	Subtract From	Net Adjustment	Bank Balance	Sys Balances
Starting Balances					2,090.53	7,196.55
A/P Checks						
Issued	2		176.50			176.50-
Cashed	2		176.50		176.50-	
Void	0	0.00				0.00
Outstanding	0	0.00				
Payroll Checks						
Issued	0	EFT Checks	0.00	Eft Cashed		
Cashed	0	0	0.00	0.00	0.00	
Void	0	0.00				
Outstanding	0	0.00				
Receipts						
Received	2	297.08				297.08
Dep - Cleared	2	297.08			297.08	
Outstanding	0		0.00			
Journal Entries						
General Ledger	0	0.00	0.00	0.00		
Payroll	0	0.00	0.00	0.00		
Disposed	0	0.00	0.00	0.00		0.00
Other Issues						
Check Related	0		0.00			
Receipt Related	0	0.00		0.00		
Differential						
Ending Balances					2,211.11	7,317.13
Checks to be Cashed:		0	0.00	Outstanding		
Bank Balance/System Balance Differential			0.00	5,106.02-	2,211.11	7,317.13

INMATE PHONE

02-01-2018 - 02-28-2018

Start Bal: 1,217.88

End Bal: 1,234.57

Refresh

Group List Selection

Accts Payable

Payroll

Receipts

Journals

Other

System Functions

Cash the Checks

Exit This Screen

	Count	Add To	Subtract From	Net Adjustment	Bank Balance	Sys Balances
Starting Balances					1,217.88	1,217.88
A/P Checks						
Issued	0		0.00			0.00
Cashed	0		0.00		0.00	
Void	0	0.00				0.00
Outstanding	0	0.00				
Payroll: Checks						
Issued	0	EFT Checks	0.00	Eft Cashed		
Cashed	0	0	0.00	0.00	0.00	
Void	0	0.00				
Outstanding	0	0.00				
Receipts						
Received	2	16.69				16.69
Dep - Cleared	2	16.69			16.69	
Outstanding	0		0.00			
Journal Entries						
General Ledger	0	0.00	0.00	0.00		
Payroll	0	0.00	0.00	0.00		
Disposed	0	0.00	0.00	0.00		0.00
Other Issues						
Check Related	0		0.00			
Receipt Related	0	0.00		0.00		
Differential						
Ending Balances				Outstanding	1,234.57	1,234.57
Checks to be Cashed:		0	0.00		1,234.57	1,234.57
Bank Balance/System Balance Differential						

COMMISSARY

03/09/2018
TIME:12:07 PM

INVOICE FILE LISTING - CYCLE: ALL

PAGE 1
PREPARER:0007

NAME-OF-VENDOR DESCRIPTION	INVOICE-NO S VEN-INV-NO	VEN-NO	INV-DATE/ DATE-PAID	PO-NUMBER/ CHECK-NO	EXPENSE-ACCOUNT/ BANK-ACCOUNT	AMOUNT
AQUAONE SUPPLIES	4705	A 00342	03-02-2018		10-480-305 SUPPLIES 10-100-100 CFC: GENERAL FUND	17.23
AQUAONE INC. SUPPLIES	4792	A 00014	03-09-2018		10-410-305 SUPPLIES 10-100-100 CFC: GENERAL FUND	10.48
AT&T COMMUNICATIONS	4686	R 00016	03-01-2018 03-01-2018	12491	10-580-310 COMMUNICATIONS 10-100-100 CFC: GENERAL FUND	20.57
AT&T COMMUNICATIONS	4722	A 00334	03-06-2018		10-400-310 COMMUNICATIONS 10-100-100 CFC: GENERAL FUND	36.82
AT&T COMMUNICATIONS	4723	A 00334	03-06-2018		10-410-310 COMMUNICATIONS 10-100-100 CFC: GENERAL FUND	36.82
AT&T COMMUNICATIONS	4724	A 00334	03-06-2018		10-420-310 COMMUNICATIONS 10-100-100 CFC: GENERAL FUND	36.82
AT&T COMMUNICATIONS	4725	A 00334	03-06-2018		10-430-310 COMMUNICATIONS 10-100-100 CFC: GENERAL FUND	36.82
AT&T COMMUNICATIONS	4726	A 00334	03-06-2018		10-460-310 COMMUNICATIONS 10-100-100 CFC: GENERAL FUND	36.83
AT&T COMMUNICATIONS	4727	A 00334	03-06-2018		10-480-310 COMMUNICATIONS 10-100-100 CFC: GENERAL FUND	36.83
AT&T COMMUNICATIONS	4728	A 00334	03-06-2018		10-490-310 COMMUNICATIONS 10-100-100 CFC: GENERAL FUND	36.83
AT&T COMMUNICATIONS	4729	A 00334	03-06-2018		10-500-310 COMMUNICATIONS 10-100-100 CFC: GENERAL FUND	36.83
AT&T COMMUNICATIONS	4730	A 00334	03-06-2018		10-530-310 COMMUNICATIONS 10-100-100 CFC: GENERAL FUND	110.46
AT&T COMMUNICATIONS	4731	A 00334	03-06-2018		10-590-310 COMMUNICATIONS 10-100-100 CFC: GENERAL FUND	36.83
AT&T COMMUNICATIONS	4767	A 00015	03-07-2018		13-613-310 COMMUNICATIONS 13-100-100 CFC: ROAD & BRIDGE PRECINCT	96.61

03/09/2018
 TIME:12:07 PM

INVOICE FILE LISTING - CYCLE: ALL

PAGE 2
 PREPARER:0007

NAME-OF-VENDOR DESCRIPTION	INVOICE-NO S VEN-INV-NO	VEN-NO	INV-DATE/ DATE-PAID	PO-NUMBER/ CHECK-NO	EXPENSE-ACCOUNT/ BANK-ACCOUNT	AMOUNT
AT&T COMMUNICATIONS	4769	A 00334	03-07-2018		10-400-310 COMMUNICATIONS 10-100-100 CFC: GENERAL FUND	70.82
AT&T COMMUNICATIONS	4770	A 00334	03-07-2018		10-420-310 COMMUNICATIONS 10-100-100 CFC: GENERAL FUND	82.00
AT&T COMMUNICATIONS	4771	A 00334	03-07-2018		10-430-310 COMMUNICATIONS 10-100-100 CFC: GENERAL FUND	70.86
AT&T COMMUNICATIONS	4772	A 00334	03-07-2018		10-460-310 COMMUNICATIONS 10-100-100 CFC: GENERAL FUND	70.86
AT&T COMMUNICATIONS	4773	A 00334	03-07-2018		10-480-310 COMMUNICATIONS 10-100-100 CFC: GENERAL FUND	70.85
AT&T COMMUNICATIONS	4774	A 00334	03-07-2018		10-490-310 COMMUNICATIONS 10-100-100 CFC: GENERAL FUND	70.85
AT&T COMMUNICATIONS	4775	A 00334	03-07-2018		10-500-310 COMMUNICATIONS 10-100-100 CFC: GENERAL FUND	101.00
AT&T COMMUNICATIONS	4776	A 00334	03-07-2018		10-530-310 COMMUNICATIONS 10 100-100 CFC: GENERAL FUND	283.44
AT&T COMMUNICATIONS	4777	A 00334	03-07-2018		10-590-310 COMMUNICATIONS 10-100-100 CFC: GENERAL FUND	70.86
ATMOS ENERGY UTILITIES	4795	A 00017	03-09-2018		12-612-380 UTILITIES 12-100-100 CFC: ROAD & BRIDGE PRECINCT	121.25
ATMOS ENERGY UTILITIES	4796	A 00017	03-09-2018		10-470-380 UTILITIES 10-100-100 CFC: GENERAL FUND	72.33
AUTOMATED COPY SYSTEMS HOT CHECK EXPENSES	4719	A 00018	03-06-2018		72-772-772 HOT CHECK EXPENSES 72-100-100 CFC: HOT CHECK FUND	64.36
AUTOMATED COPY SYSTEMS COPY MACHINE/SUPPLIES/TONER	4720	A 00018	03-06-2018		10-530-475 COPY MACHINE/SUPPLIES/TONER 10-100-100 CFC: GENERAL FUND	67.36
BAR S LEASING - SCHUMAN EQUIPMENT C RESERVE MONEY	4634	R 00357	02-27-2018 02-27-2018	12467	14-614-730 RESERVE MONEY 14-100-100 CFC: ROAD & BRIDGE PRECINCT	41,500.00

03/09/2018
 TIME:12:07 PM

INVOICE FILE LISTING - CYCLE: ALL

PAGE 3
 PREPARER:0007

NAME-OF-VENDOR DESCRIPTION	INVOICE-NO S VEN-INV-NO	VEN-NO	INV-DATE/ DATE-PAID	PO-NUMBER/ CHECK-NO	EXPENSE-ACCOUNT/ BANK-ACCOUNT	AMOUNT
BARRON SERVICE PARTS REPAIRS & MAINTENANCE	4717	A 00264	03-06-2018		14-614-320 REPAIRS & MAINTENANCE 14-100-100 CFC: ROAD & BRIDGE PRECINCT	389.98
BARRON SERVICE PARTS REPAIRS & MAINTENANCE	4718	A 00264	03-06-2018		11-611-320 REPAIRS & MAINTENANCE 11-100-100 CFC: ROAD & BRIDGE PRECINCT	412.25
BEN E KEITH FOODS - DFW DIVISION PAPER GOODS	4649	A 00023	02-28-2018		78-778-692 PAPER GOODS 78-100-100 CFC: SENIOR CITIZENS	156.84
BEN E KEITH FOODS - DFW DIVISION EDIBLE GOODS	4650	A 00023	02-28-2018		78-778-690 EDIBLE GOODS 78-100-100 CFC: SENIOR CITIZENS	1,475.40
BEN E KEITH FOODS - DFW DIVISION INMATE EXPENSE	4661	A 00023	03-01-2018		10-580-612 INMATE EXPENSE 10-100-100 CFC: GENERAL FUND	686.43
BIG COUNTRY ELECTRIC COOP UTILITIES	4784	A 00024	03-09-2018		78-778-380 UTILITIES 78-100-100 CFC: SENIOR CITIZENS	165.00
BIG COUNTRY ELECTRIC COOP UTILITIES	4798	A 00024	03-09-2018		10-470-380 UTILITIES 10-100-100 CFC: GENERAL FUND	126.00
BIG COUNTRY ELECTRIC COOP UTILITIES	4799	A 00024	03-09-2018		12-612-380 UTILITIES 12-100-100 CFC: ROAD & BRIDGE PRECINCT	144.00
BIG COUNTRY ELECTRIC COOP UTILITIES	4800	A 00024	03-09-2018		14-614-380 UTILITIES 14-100-100 CFC: ROAD & BRIDGE PRECINCT	79.00
BIG COUNTRY ELECTRIC COOP AIRPORT EXPENSES	4801	A 00024	03-09-2018		88-800-810 AIRPORT EXPENSES 88-100-100 CFC - AIRPORT FUND	178.00
BIRCH COMMUNICATION COMMUNICATIONS	4709	A 00026	03-05-2018		78-778-310 COMMUNICATIONS 78-100-100 CFC: SENIOR CITIZENS	60.39
BRADLEY DEAN LINDLEY GRAND JURY	4673	R	03-01-2018 03-01-2018	12479	10-540-508 GRAND JURY 10-100-100 CFC: GENERAL FUND	10.00
CHAD PEARSON COURTHOUSE MAINTENANCE	4735	A 00235	03-07-2018		10-470-375 COURTHOUSE MAINTENANCE 10-100-100 CFC: GENERAL FUND	800.00
CHRISTOPHER BEN ALANIZ GRAND JURY	4679	R	03-01-2018 03-01-2018	12485	10-540-508 GRAND JURY 10-100-100 CFC: GENERAL FUND	10.00

03/09/2018
TIME:12:07 PM

INVOICE FILE LISTING - CYCLE: ALL

PAGE 4
PREPARER:0007

NAME-OF-VENDOR DESCRIPTION	INVOICE-NO S VEN-INV-NO	VEN-NO	INV-DATE/ DATE-PAID	PO-NUMBER/ CHECK-NO	EXPENSE-ACCOUNT/ BANK-ACCOUNT	AMOUNT
CINDEE LAVERNE MAYNARD GRAND JURY	4672	R	03-01-2018 03-01-2018	12478	10-540-508 GRAND JURY 10-100-100 CFC: GENERAL FUND	10.00
CITY JANITORIAL SUPPLY SUPPLIES	4714	A 00036	03-06-2018		10-470-305 SUPPLIES 10-100-100 CFC: GENERAL FUND	412.23
CITY OF ROBY UTILITIES - NEW JAIL	4699	A 00038	03-02-2018		10-580-380 UTILITIES - NEW JAIL 10-100-100 CFC: GENERAL FUND	446.49
CITY OF ROBY UTILITIES	4700	A 00038	03-02-2018		10-470-380 UTILITIES 10-100-100 CFC: GENERAL FUND	155.34
CITY OF ROTAN UTILITIES	4760	A 00037	03-07-2018		13-613-380 UTILITIES 13-100-100 CFC: ROAD & BRIDGE PRECINCT	32.00
CITY OF ROTAN UTILITIES	4761	A 00037	03-07-2018		12-612-380 UTILITIES 12-100-100 CFC: ROAD & BRIDGE PRECINCT	30.10
CJJS REPAIRS & MAINTENANCE	4752	A 00039	03-07-2018		12-612-320 REPAIRS & MAINTENANCE 12-100-100 CFC: ROAD & BRIDGE PRECINCT	30.98
CJJS REPAIRS & MAINTENANCE	4753	A 00039	03-07-2018		14-614-320 REPAIRS & MAINTENANCE 14-100-100 CFC: ROAD & BRIDGE PRECINCT	31.44
CJJS TIRES & TUBES	4754	A 00039	03-07-2018		14-614-725 TIRES & TUBES 14-100-100 CFC: ROAD & BRIDGE PRECINCT	291.99
CLINIC PHARMACY INMATE MEDICAL	4733	A 00324	03-07-2018		10-580-614 INMATE MEDICAL 10-100-100 CFC: GENERAL FUND	764.78
CLINIC PHARMACY INMATE MEDICAL	4734	A 00324	03-07-2018		10-580-614 INMATE MEDICAL 10-100-100 CFC: GENERAL FUND	288.04
COOPER OIL CO INC DIESEL, OIL, AND GASOLINE	4639	A 00045	02-27-2018		13-613-700 DIESEL, OIL, AND GASOLINE 13-100-100 CFC: ROAD & BRIDGE PRECINCT	1,035.95
COOPER OIL CO INC DIESEL, OIL, AND GASOLINE	4654	A 00045	02-28-2018		12-612-700 DIESEL, OIL, AND GASOLINE 12-100-100 CFC: ROAD & BRIDGE PRECINCT	40.00
COURTNEY ASHFORD GRAND JURY	4668	R	03-01-2018 03-01-2018	12474	10-540-508 GRAND JURY 10-100-100 CFC: GENERAL FUND	10.00

03/09/2018
TIME:12:07 PM

INVOICE FILE LISTING - CYCLE: ALL

PAGE 5
PREPARER:0007

NAME-OF-VENDOR DESCRIPTION	INVOICE-NO S VEN-INV-NO	VEN-NO	INV-DATE/ DATE-PAID	PO-NUMBER/ CHECK-NO	EXPENSE-ACCOUNT/ BANK-ACCOUNT	AMOUNT
CYNTHIA JANE FRYAR GRAND JURY	4681	R	03-01-2018 03-01-2018	12487	10-540-508 GRAND JURY 10-100-100 CFC: GENERAL FUND	10.00
DAIRY QUEEN RESTITUTION INCOME	4694	A 00358	03-01-2018		10-300-200 RESTITUTION INCOME 10-100-100 CFC: GENERAL FUND	77.31
DEBORAH ANN MITCHELL GRAND JURY	4675	R	03-01-2018 03-09-2018	12481	10-540-508 GRAND JURY 10-100-100 CFC: GENERAL FUND	10.00
DELGADO BROTHERS RURAL FIRE EQUIPMENT	4645	A 00046	02-27-2018		10-530-487 RURAL FIRE EQUIPMENT 10-100-100 CFC: GENERAL FUND	6.04
DELGADO BROTHERS RURAL FIRE SCHOOL	4704	A 00046	03-02-2018		10-530-488 RURAL FIRE SCHOOL 10-100-100 CFC: GENERAL FUND	52.91
DIRECT ENERGY UTILITIES - NEW JAIL	4751	A 00051	03-07-2018		10-580-380 UTILITIES - NEW JAIL 10-100-100 CFC: GENERAL FUND	1,827.43
DIRECTV INMATE EXPENSE	4749	A 00050	03-07-2018		10-580-612 INMATE EXPENSE 10-100-100 CFC: GENERAL FUND	211.23
FISHER COUNTY GRAND JURY	4684	R 00193	03-01-2018 03-01-2018	12490	10-540-508 GRAND JURY 10-100-100 CFC: GENERAL FUND	10.00
FISHER COUNTY HOSPITAL CLINICS INMATE MEDICAL	4738	A 00059	03-07-2018		10-580-614 INMATE MEDICAL 10-100-100 CFC: GENERAL FUND	132.00
FISHER COUNTY HOSPITAL DISTRICT INMATE MEDICAL	4739	A 00061	03-07-2018		10-580-614 INMATE MEDICAL 10-100-100 CFC: GENERAL FUND	8,103.02
FLORES FARMS ROAD MATERIAL & CONSTRUCTION	4732	A 00222	03-07-2018		13-613-705 ROAD MATERIAL & CONSTRUCTION 13-100-100 CFC: ROAD & BRIDGE PRECINCT	495.00
FOOD BANK OF WEST CENTRAL TX SUPPLIES	4783	A 00064	03-09-2018		78-778-305 SUPPLIES 78-100-100 CFC: SENIOR CITIZENS	25.00
GLENNA SUE STUART GRAND JURY	4678	R	03-01-2018 03-09-2018	12484	10-540-508 GRAND JURY 10-100-100 CFC: GENERAL FUND	10.00
GLORIA GRIFFITH GRAND JURY	4676	R	03-01-2018 03-01-2018	12482	10-540-508 GRAND JURY 10-100-100 CFC: GENERAL FUND	10.00

holding for adjustment
→

03/09/2018
 TIME:12:07 PM

INVOICE FILE LISTING - CYCLE: ALL

PAGE 6
 PREPARER:0007

NAME-OF-VENDOR DESCRIPTION	INVOICE-NO S VEN-INV-NO	VEN-NO	INV-DATE/ DATE-PAID	PO-NUMBER/ CHECK-NO	EXPENSE-ACCOUNT/ BANK-ACCOUNT	AMOUNT
GOVERNMENT FORMS AND SUPPLIES LLC SUPPLIES	4643	A 00307	02-27-2018		10-460-305 SUPPLIES 10-100-100 CFC: GENERAL FUND	442.72
GRAY FUEL & CHEMICAL VAN EXPENSE	4708	A 00066	03-05-2018		78-778-680 VAN EXPENSE 78-100-100 CFC: SENIOR CITIZENS	244.04
GRAY FUEL & CHEMICAL VEHICLE GAS	4736	A 00066	03-07-2018		10-580-616 VEHICLE GAS 10-100-100 CFC: GENERAL FUND	637.79
GRAY FUEL & CHEMICAL VEHICLE GAS	4750	A 00066	03-07-2018		10-580-616 VEHICLE GAS 10-100-100 CFC: GENERAL FUND	1,311.84
GRAY FUEL & CHEMICAL RURAL FIRE SCHOOL	4762	A 00066	03-07-2018		10-530-488 RURAL FIRE SCHOOL 10-100-100 CFC: GENERAL FUND	65.01
GRAY FUEL & CHEMICAL DIESEL, OIL, AND GASOLINE	4763	A 00066	03-07-2018		12-612-700 DIESEL, OIL, AND GASOLINE 12-100-100 CFC: ROAD & BRIDGE PRECINCT	190.76
GRAY FUEL & CHEMICAL DIESEL, OIL, AND GASOLINE	4764	A 00066	03-07-2018		13-613-700 DIESEL, OIL, AND GASOLINE 13-100-100 CFC: ROAD & BRIDGE PRECINCT	73.16
GT DISTRIBUTORS - AUSTIN FC DRUG FORFEITURE EXPENSES	4778	R 00286	03-07-2018 03-07-2018	124	84-840-840 FC DRUG FORFEITURE EXPENSES 84-100-150 CFC: FC DRUG FORFEITURE CHE	227.75
GT DISTRIBUTORS - AUSTIN FC DRUG FORFEITURE EXPENSES	4779	R 00286	03-07-2018 03-07-2018	12498	84-840-840 FC DRUG FORFEITURE EXPENSES 84-100-100 CFC: FC DRUG FORFEITURE CHE	224.20
HANNA ELIZABETH KITE GRAND JURY	4662	R	03-01-2018 03-01-2018	12468	10-540-508 GRAND JURY 10-100-100 CFC: GENERAL FUND	10.00
HBC-CENTRAL SUPPLIES	4715	A 00068	03-06-2018		11-611-305 SUPPLIES 11-100-100 CFC: ROAD & BRIDGE PRECINCT	54.98
HBC-CENTRAL SUPPLIES	4716	A 00068	03-06-2018		14-614-305 SUPPLIES 14-100-100 CFC: ROAD & BRIDGE PRECINCT	48.95
HUDSON ENERGY UTILITIES	4748	A 00070	03-07-2018		10-470-380 UTILITIES 10-100-100 CFC: GENERAL FUND	165.16
IRENE MARTINEZ LUJAN GRAND JURY	4665	R	03-01-2018 03-01-2018	12471	10-540-508 GRAND JURY 10-100-100 CFC: GENERAL FUND	10.00

03/09/2018
 TIME:12:07 PM

INVOICE FILE LISTING - CYCLE: ALL

PAGE 7
 PREPARER:0007

NAME-OF-VENDOR DESCRIPTION	INVOICE-NO S VEN-INV-NO	VEN-NO	INV-DATE/ DATE-PAID	PO-NUMBER/ CHECK-NO	EXPENSE-ACCOUNT/ BANK-ACCOUNT	AMOUNT
JILL DELYNN PROPST COURT APPOINTED ATTORNEY	4655	A 00221	02-28-2018		10-540-518 COURT APPOINTED ATTORNEY 10-100-100 CFC: GENERAL FUND	650.00
JOHN DEERE FINANCIAL CAPITAL OUTLAY LOAN PRINCIPAL	4701	A 00075	03-02-2018		12-612-622 CAPITAL OUTLAY LOAN PRINCIP 12-100-100 CFC: ROAD & BRIDGE PRECINCT	29,774.00
JONNYE LU GIBSON REPAIRS & MAINTENANCE	4706	R 00156	03-05-2018 03-05-2018	12497	11-611-320 REPAIRS & MAINTENANCE 11-100-100 CFC: ROAD & BRIDGE PRECINCT	7.50
JUDGE MIKE FREEMAN VISITING JUDGE/COURT REPORTER	4797	A	03-09-2018		10-550-536 VISITING JUDGE/COURT REPORT 10-100-100 CFC: GENERAL FUND	57.77
KARLA PASKE GRAND JURY	4669	R	03-01-2018 03-01-2018	12475	10-540-508 GRAND JURY 10-100-100 CFC: GENERAL FUND	10.00
KATI MARY BEWLEY GRAND JURY	4682	R	03-01-2018 03-01-2018	12488	10-540-508 GRAND JURY 10-100-100 CFC: GENERAL FUND	10.00
KAYLA SUE GONZALES GRAND JURY	4671	R	03-01-2018 03-01-2018	12477	10-540-508 GRAND JURY 10-100-100 CFC: GENERAL FUND	10.00
KEVIN NEAL EGLY GRAND JURY	4683	R	03-01-2018 03-01-2018	12489	10-540-508 GRAND JURY 10-100-100 CFC: GENERAL FUND	10.00
KIM PARKS GRAND JURY	4663	R	03-01-2018 03-01-2018	12469	10-540-508 GRAND JURY 10-100-100 CFC: GENERAL FUND	10.00
LARRY'S AUTOMOTIVE VEHICLE EXPENSE	4737	A 00150	03-07-2018		10-580-608 VEHICLE EXPENSE 10-100-100 CFC: GENERAL FUND	1,111.91
LEE'S SERVICE AUTO PARTS RESTITUTION INCOME	4692	A 00081	03-01-2018		10-300-200 RESTITUTION INCOME 10-100-100 CFC: GENERAL FUND	143.30
LEE'S SERVICE AUTO PARTS RESTITUTION INCOME	4693	A 00081	03-01-2018		10-300-200 RESTITUTION INCOME 10-100-100 CFC: GENERAL FUND	70.00
LEE'S SERVICE AUTO PARTS DIESEL, OIL, AND GASOLINE	4742	A 00081	03-07-2018		12-612-700 DIESEL, OIL, AND GASOLINE 12-100-100 CFC: ROAD & BRIDGE PRECINCT	46.40
LEE'S SERVICE AUTO PARTS VEHICLE GAS	4743	A 00081	03-07-2018		10-580-616 VEHICLE GAS 10-100-100 CFC: GENERAL FUND	326.60

03/09/2018
TIME:12:07 PM

INVOICE FILE LISTING - CYCLE: ALL

PAGE 8
PREPARER:0007

NAME-OF-VENDOR DESCRIPTION	INVOICE-NO S VEN-INV-NO	VEN-NO	INV-DATE/ DATE-PAID	PO-NUMBER/ CHECK-NO	EXPENSE-ACCOUNT/ BANK-ACCOUNT	AMOUNT
LEE'S SERVICE AUTO PARTS SUPPLIES	4744	A 00081	03-07-2018		11-611-305 SUPPLIES 11-100-100 CFC: ROAD & BRIDGE PRECINCT	342.44
LEE'S SERVICE AUTO PARTS DIESEL, OIL, AND GASOLINE	4745	A 00081	03-07-2018		11-611-700 DIESEL, OIL, AND GASOLINE 11-100-100 CFC: ROAD & BRIDGE PRECINCT	217.70
LIBERTY NATIONAL LIFE INS. CO. NFC NON CAFATERIA PLAN PAYABLE	4646	A 00083	02-27-2018		10-200-220 NFC NON CAFATERIA PLAN PAYA 10-100-100 CFC: GENERAL FUND	233.44
LIBERTY NATIONAL LIFE INS. CO. NFC NON CAFATERIA PLAN PAYABLE	4647	A 00083	02-27-2018		11-200-220 NFC NON CAFATERIA PLAN PAYA 11-100-100 CFC: ROAD & BRIDGE PRECINCT	38.00
LIBERTY NATIONAL LIFE INS. CO. NFC NON CAFATERIA PLAN PAYABLE	4648	A 00083	02-27-2018		12-200-220 NFC NON CAFATERIA PLAN PAYA 12-100-100 CFC: ROAD & BRIDGE PRECINCT	100.03
LINDA KAY CALLAN GRAND JURY	4667	R	03-01-2018 03-01-2018	12473	10-540-508 GRAND JURY 10-100-100 CFC: GENERAL FUND	10.00
LOCAL GOVERNMENT SOLUTIONS, LP TRAVEL & SCHOOL	4685	A 00082	03-01-2018		10-410-300 TRAVEL & SCHOOL 10-100-100 CFC: GENERAL FUND	1,060.00
LOCAL GOVERNMENT SOLUTIONS, LP SOFTWARE MAINTENANCE	4713	A 00082	03-06-2018		10-430-330 SOFTWARE MAINTENANCE 10-100-100 CFC: GENERAL FUND	250.00
LOCAL GOVERNMENT SOLUTIONS, LP COUNTY CLERK PRESERVATION EXPENSE	4747	A 00082	03-07-2018		56-756-756 COUNTY CLERK PRESERVATION E 56-100-100 CFC: COUNTY CLERK PRESERVAT	555.00
LOCAL GOVERNMENT SOLUTIONS, LP SOFTWARE MAINTENANCE	4781	A 00082	03-07-2018		10-410-330 SOFTWARE MAINTENANCE 10-100-100 CFC: GENERAL FUND	555.00
LOCAL GOVERNMENT SOLUTIONS, LP TRAVEL/SCHOOL/TUITION/DUES	4793	A 00082	03-09-2018		10-430-300 TRAVEL/SCHOOL/TUITION/DUES 10-100-100 CFC: GENERAL FUND	530.00
MARIA BENITA RODRIGUEZ GRAND JURY	4680	R	03-01-2018 03-01-2018	12486	10-540-508 GRAND JURY 10-100-100 CFC: GENERAL FUND	10.00
MARTHA TERRY WILLIAMSON GRAND JURY	4677	R	03-01-2018 03-01-2018	12483	10-540-508 GRAND JURY 10-100-100 CFC: GENERAL FUND	10.00
MARY RUTH BURROWS GRAND JURY	4666	R	03-01-2018 03-01-2018	12472	10-540-508 GRAND JURY 10-100-100 CFC: GENERAL FUND	10.00

03/09/2018
TIME:12:07 PM

INVOICE FILE LISTING - CYCLE: ALL

PAGE 9
PREPARER:0007

NAME-OF-VENDOR DESCRIPTION	INVOICE-NO S VEN-INV-NO	VEN-NO	INV-DATE/ DATE-PAID	PO-NUMBER/ CHECK-NO	EXPENSE-ACCOUNT/ BANK-ACCOUNT	AMOUNT
NICK DICKSON STOCK SHOW EXPENSE	4637	A	02-27-2018		10-590-642 STOCK SHOW EXPENSE 10-100-100 CFC: GENERAL FUND	691.72
NIKITA LEANNE MONTEZ GRAND JURY	4664	R	03-01-2018 03-01-2018	12470	10-540-508 GRAND JURY 10-100-100 CFC: GENERAL FUND	10.00
NOWLIN FARM SERVICES SUPPLIES	4697	A 00090	03-02-2018		12-612-305 SUPPLIES 12-100-100 CFC: ROAD & BRIDGE PRECINCT	28.75
NOWLIN FARM SERVICES SUPPLIES	4698	A 00090	03-02-2018		13-613-305 SUPPLIES 13-100-100 CFC: ROAD & BRIDGE PRECINCT	12.16
ODELIA HERNANDEZ HUDNALL GRAND JURY	4674	R	03-01-2018 03-01-2018	12480	10-540-508 GRAND JURY 10-100-100 CFC: GENERAL FUND	10.00
OFFICE OF CONFERENCES & TRAINING SUPPLIES	4785	A 00276	03-09-2018		10-480-305 SUPPLIES 10-100-100 CFC: GENERAL FUND	80.63
OFFICE OF CONFERENCES & TRAINING TRAVEL/TUITION/DUES	4786	A 00276	03-09-2018		10-480-300 TRAVEL/TUITION/DUES 10-100-100 CFC: GENERAL FUND	214.37
PAT THOMSON ELECTION SUPPLIES/BOXES/JUDGES	4782	A	03-09-2018		10-530-435 ELECTION SUPPLIES/BOXES/JUD 10-100-100 CFC: GENERAL FUND	71.94
PURCHASE POWER PAPER & POSTAGE	4757	A 00170	03-07-2018		10-530-445 PAPER & POSTAGE 10-100-100 CFC: GENERAL FUND	566.99
QUILL SUPPLIES	4642	A 00097	02-27-2018		10-590-305 SUPPLIES 10-100-100 CFC: GENERAL FUND	118.99
QUILL SUPPLIES	4656	A 00097	03-01-2018		10-410-305 SUPPLIES 10-100-100 CFC: GENERAL FUND	41.16
QUILL SUPPLIES	4657	A 00097	03-01-2018		10-410-305 SUPPLIES 10-100-100 CFC: GENERAL FUND	20.58
QUILL SUPPLIES	4658	A 00097	03-01-2018		10-410-305 SUPPLIES 10-100-100 CFC: GENERAL FUND	23.98
QUILL SUPPLIES	4659	A 00097	03-01-2018		10-410-305 SUPPLIES 10-100-100 CFC: GENERAL FUND	52.49

03/09/2018
 TIME:12:07 PM

INVOICE FILE LISTING - CYCLE: ALL

PAGE 11
 PREPARER:0007

NAME-OF-VENDOR DESCRIPTION	INVOICE-NO S VEN-NO VEN-INV-NO	VEN-NO	INV-DATE/ DATE-PAID	PO-NUMBER/ CHECK-NO	EXPENSE-ACCOUNT/ BANK-ACCOUNT	AMOUNT
TAYLOR PAGE COX GRAND JURY	4670	R	03-01-2018 03-01-2018	12476	10-540-508 GRAND JURY 10-100-100 CFC: GENERAL FUND	10.00
TEXAS ASSOCIATION OF COUNTIES TRAVEL/SCHOOL/TUITIONS/DUES	4635	A 00336	02-27-2018		10-490-300 TRAVEL/SCHOOL/TUITIONS/DUES 10-100-100 CFC: GENERAL FUND	150.00
TEXAS ASSOCIATION OF COUNTIES TRAVEL/TUITION/DUES	4636	A 00336	02-27-2018		10-480-300 TRAVEL/TUITION/DUES 10-100-100 CFC: GENERAL FUND	175.00
TEXAS ASSOCIATION OF COUNTIES WORKERS COMP INSURANCE	4660	A 00184	03-01-2018		10-530-470 WORKERS COMP INSURANCE 10-100-100 CFC: GENERAL FUND	5,985.00
TEXAS ASSOCIATION OF COUNTIES MEDICAL INSURANCE PAYABLE	4687	R 00143	03-01-2018 03-01-2018	12496	10-200-210 MEDICAL INSURANCE PAYABLE 10-100-100 CFC: GENERAL FUND	17,536.88
TEXAS ASSOCIATION OF COUNTIES MEDICAL INSURANCE PAYABLE	4688	R 00143	03-01-2018 03-01-2018	12495	11-200-210 MEDICAL INSURANCE PAYABLE 11-100-100 CFC: ROAD & BRIDGE PRECINCT	2,394.21
TEXAS ASSOCIATION OF COUNTIES MEDICAL INSURANCE PAYABLE	4689	R 00143	03-01-2018 03-01-2018	12494	12-200-210 MEDICAL INSURANCE PAYABLE 12-100-100 CFC: ROAD & BRIDGE PRECINCT	2,407.24
TEXAS ASSOCIATION OF COUNTIES MEDICAL INSURANCE PAYABLE	4690	R 00143	03-01-2018 03-01-2018	12493	13-200-210 MEDICAL INSURANCE PAYABLE 13-100-100 CFC: ROAD & BRIDGE PRECINCT	2,394.21
TEXAS ASSOCIATION OF COUNTIES MEDICAL INSURANCE PAYABLE	4691	R 00143	03-01-2018 03-01-2018	12492	14-200-210 MEDICAL INSURANCE PAYABLE 14-100-100 CFC: ROAD & BRIDGE PRECINCT	1,596.14
TEXAS DEPARTMENT OF STATE HEALTH SE DC-CAR-BVS TO TX VITAL STATISTICS	4780	A 00341	03-07-2018		76-776-703 DC-CAR-BVS TO TX VITAL STAT 76-100-100 CFC: STATE CRIMINAL & CIVIL	12.81
THE NEWSPAPER OFFICE LLC COMMUNICATIONS	4641	A 00058	02-27-2018		10-590-310 COMMUNICATIONS 10-100-100 CFC: GENERAL FUND	44.00
THE NEWSPAPER OFFICE LLC ELECTION SUPPLIES/BOXES/JUDGES	4755	A 00058	03-07-2018		10-530-435 ELECTION SUPPLIES/BOXES/JUD 10-100-100 CFC: GENERAL FUND	55.35
THOMSON REUTERS SUPPLIES	4787	A 00360	03-09-2018		10-480-305 SUPPLIES 10-100-100 CFC: GENERAL FUND	95.00
THRIFTWAY RESTITUTION INCOME	4653	A 00120	02-28-2018		10-300-200 RESTITUTION INCOME 10-100-100 CFC: GENERAL FUND	299.95

03/09/2018
TIME:12:07 PM

INVOICE FILE LISTING - CYCLE: ALL

PAGE 12
PREPARER:0007

NAME-OF-VENDOR DESCRIPTION	INVOICE-NO S VEN-INV-NO	VEN-NO	INV-DATE/ DATE-PAID	PO-NUMBER/ CHECK-NO	EXPENSE-ACCOUNT/ BANK-ACCOUNT	AMOUNT
THRIFTWAY RESTITUTION INCOME	4695	A 00120	03-01-2018		10-300-200 RESTITUTION INCOME 10-100-100 CFC: GENERAL FUND	70.00
THRIFTWAY EDIBLE GOODS	4707	A 00120	03-05-2018		78-778-690 EDIBLE GOODS 78-100-100 CFC: SENIOR CITIZENS	171.92
THRIFTWAY SUPPLIES	4765	A 00120	03-07-2018		12-612-305 SUPPLIES 12-100-100 CFC: ROAD & BRIDGE PRECINCT	12.67
THRIFTWAY SUPPLIES	4768	A 00120	03-07-2018		11-611-305 SUPPLIES 11-100-100 CFC: ROAD & BRIDGE PRECINCT	26.94
VERIZON WIRELESS COMMUNICATIONS	4740	A 00123	03-07-2018		78-778-310 COMMUNICATIONS 78-100-100 CFC: SENIOR CITIZENS	151.93
VERIZON WIRELESS UTILITIES - NEW JAIL	4741	A 00123	03-07-2018		10-580-380 UTILITIES - NEW JAIL 10-100-100 CFC: GENERAL FUND	379.90
WARREN CAT REPAIRS & MAINTENANCE	4746	A 00124	03-07-2018		11-611-320 REPAIRS & MAINTENANCE 11-100-100 CFC: ROAD & BRIDGE PRECINCT	241.48
WASHINGTON NATIONAL WASHINGTON NATL PAYABLE	4758	A 00166	03-07-2018		10-200-260 WASHINGTON NATL PAYABLE 10-100-100 CFC: GENERAL FUND	246.80
WASHINGTON NATIONAL WASHINGTON NATL PAYABLE	4759	A 00166	03-07-2018		12-200-260 WASHINGTON NATL PAYABLE 12-100-100 CFC: ROAD & BRIDGE PRECINCT	56.40
WESTAIR-PRAXAIR DIST. INC SUPPLIES	4652	A 00127	02-28-2018		13-613-305 SUPPLIES 13-100-100 CFC: ROAD & BRIDGE PRECINCT	30.30
WHITES SUPPLIES	4644	A 00129	02-27-2018		78-778-305 SUPPLIES 78-100-100 CFC: SENIOR CITIZENS	42.54
WTG FUELS INC DIESEL, OIL, AND GASOLINE	4766	A 00131	03-07-2018		11-611-700 DIESEL, OIL, AND GASOLINE 11-100-100 CFC: ROAD & BRIDGE PRECINCT	119.89
YELLOWHOUSE MACHINERY CO REPAIRS & MAINTENANCE	4794	A 00132	03-09-2018		12-612-320 REPAIRS & MAINTENANCE 12-100-100 CFC: ROAD & BRIDGE PRECINCT	588.60
YESWAY RESTITUTION INCOME	4696	A 00359	03-01-2018		10-300-200 RESTITUTION INCOME 10-100-100 CFC: GENERAL FUND	80.00

03/09/2018
TIME:12:07 PM

INVOICE FILE LISTING - CYCLE: ALL

PAGE 13
PREPARER:0007

FD FUND ***** PENDING ***** ***** PAID ***** ***** CANCELLED ***** ***** TOTAL *****
NO DESCRIPTION COUNT AMOUNT COUNT AMOUNT COUNT AMOUNT COUNT AMOUNT

REPORT TOTALS BY FUND

010 GENERAL FUND	78	33,350.37	25	17,787.45	0	0.00	103	51,137.82
011 ROAD & BRIDGE PRECINCT 1	10	1,501.21	2	2,401.71	0	0.00	12	3,902.92
012 ROAD & BRIDGE PRECINCT 2	13	31,163.94	1	2,407.24	0	0.00	14	33,571.18
013 ROAD & BRIDGE PRECINCT 3	9	2,051.73	1	2,394.21	0	0.00	10	4,445.94
014 ROAD & BRIDGE PRECINCT 4	7	1,034.36	2	43,096.14	0	0.00	9	44,130.50
056 COUNTY CLERK PRESERVATION FUND	4	912.76	0	0.00	0	0.00	4	912.76
072 HOT CHECK FUND	1	64.36	0	0.00	0	0.00	1	64.36
076 STATE CRIMINAL & CIVIL FEES FUND	1	12.81	0	0.00	0	0.00	1	12.81
078 SENIOR CITIZENS FUND	11	2,612.84	0	0.00	0	0.00	11	2,612.84
084 FC DRUG FORFEITURE FUND	0	0.00	2	451.95	0	0.00	2	451.95
088 AIRPORT FUND	1	178.00	0	0.00	0	0.00	1	178.00
GRAND TOTALS	135	72,882.38	33	68,538.70	0	0.00	168	141,421.08

03/12/2018
 TIME:10:57 AM

INVOICE FILE LISTING - CYCLE: ALL

PAGE 1
 PREPARER:0007

NAME-OF-VENDOR DESCRIPTION	INVOICE-NO S VEN-INV-NO	VEN-NO	INV-DATE/ DATE-PAID	PO-NUMBER/ CHECK-NO	EXPENSE-ACCOUNT/ BANK-ACCOUNT	AMOUNT
	4739	A	03-07-2018			0.00
AQUAONE SUPPLIES	4705	A 00342	03-02-2018		10-480-305 SUPPLIES 10-100-100 CFC: GENERAL FUND	17.23
AQUAONE INC. SUPPLIES	4792	A 00014	03-09-2018		10-410-305 SUPPLIES 10-100-100 CFC: GENERAL FUND	10.48
AT&T COMMUNICATIONS	4686	R 00016	03-01-2018 03-01-2018	12491	10-580-310 COMMUNICATIONS 10-100-100 CFC: GENERAL FUND	20.57
AT&T COMMUNICATIONS	4722	A 00334	03-06-2018		10-400-310 COMMUNICATIONS 10-100-100 CFC: GENERAL FUND	36.82
AT&T COMMUNICATIONS	4723	A 00334	03-06-2018		10-410-310 COMMUNICATIONS 10-100-100 CFC: GENERAL FUND	36.82
AT&T COMMUNICATIONS	4724	A 00334	03-06-2018		10-420-310 COMMUNICATIONS 10-100-100 CFC: GENERAL FUND	36.82
AT&T COMMUNICATIONS	4725	A 00334	03-06-2018		10-430-310 COMMUNICATIONS 10-100-100 CFC: GENERAL FUND	36.82
AT&T COMMUNICATIONS	4726	A 00334	03-06-2018		10-460-310 COMMUNICATIONS 10-100-100 CFC: GENERAL FUND	36.83
AT&T COMMUNICATIONS	4727	A 00334	03-06-2018		10-480-310 COMMUNICATIONS 10-100-100 CFC: GENERAL FUND	36.83
AT&T COMMUNICATIONS	4728	A 00334	03-06-2018		10-490-310 COMMUNICATIONS 10-100-100 CFC: GENERAL FUND	36.83
AT&T COMMUNICATIONS	4729	A 00334	03-06-2018		10-500-310 COMMUNICATIONS 10-100-100 CFC: GENERAL FUND	36.83
AT&T COMMUNICATIONS	4730	A 00334	03-06-2018		10-530-310 COMMUNICATIONS 10-100-100 CFC: GENERAL FUND	110.46
AT&T COMMUNICATIONS	4731	A 00334	03-06-2018		10-590-310 COMMUNICATIONS 10-100-100 CFC: GENERAL FUND	36.83

03/12/2018
TIME:10:57 AM

INVOICE FILE LISTING - CYCLE: ALL

PAGE 2
PREPARER:0007

NAME-OF-VENDOR DESCRIPTION	INVOICE-NO S VEN-INV-NO	VEN-NO	INV-DATE/ DATE-PAID	PO-NUMBER/ CHECK-NO	EXPENSE-ACCOUNT/ BANK-ACCOUNT	AMOUNT
AT&T COMMUNICATIONS	4767	A 00015	03-07-2018		13-613-310 COMMUNICATIONS 13-100-100 CFC: ROAD & BRIDGE PRECINCT	96.61
AT&T COMMUNICATIONS	4769	A 00334	03-07-2018		10-400-310 COMMUNICATIONS 10-100-100 CFC: GENERAL FUND	70.82
AT&T COMMUNICATIONS	4770	A 00334	03-07-2018		10-420-310 COMMUNICATIONS 10-100-100 CFC: GENERAL FUND	82.00
AT&T COMMUNICATIONS	4771	A 00334	03-07-2018		10-430-310 COMMUNICATIONS 10-100-100 CFC: GENERAL FUND	70.86
AT&T COMMUNICATIONS	4772	A 00334	03-07-2018		10-460-310 COMMUNICATIONS 10-100-100 CFC: GENERAL FUND	70.86
AT&T COMMUNICATIONS	4773	A 00334	03-07-2018		10-480-310 COMMUNICATIONS 10-100-100 CFC: GENERAL FUND	70.85
AT&T COMMUNICATIONS	4774	A 00334	03-07-2018		10-490-310 COMMUNICATIONS 10-100-100 CFC: GENERAL FUND	70.85
AT&T COMMUNICATIONS	4775	A 00334	03-07-2018		10-500-310 COMMUNICATIONS 10-100-100 CFC: GENERAL FUND	101.00
AT&T COMMUNICATIONS	4776	A 00334	03-07-2018		10-530-310 COMMUNICATIONS 10-100-100 CFC: GENERAL FUND	283.44
AT&T COMMUNICATIONS	4777	A 00334	03-07-2018		10-590-310 COMMUNICATIONS 10-100-100 CFC: GENERAL FUND	70.86
AT&T COMMUNICATIONS	4810	A 00015	03-12-2018		10-580-310 COMMUNICATIONS 10-100-100 CFC: GENERAL FUND	717.16
AT&T COMMUNICATIONS	4811	A 00015	03-12-2018		10-410-310 COMMUNICATIONS 10-100-100 CFC: GENERAL FUND	16.69
AT&T COMMUNICATIONS	4812	A 00015	03-12-2018		10-420-310 COMMUNICATIONS 10-100-100 CFC: GENERAL FUND	11.30
AT&T COMMUNICATIONS	4813	A 00015	03-12-2018		10-400-310 COMMUNICATIONS 10-100-100 CFC: GENERAL FUND	11.30

03/12/2018
 TIME:10:57 AM

INVOICE FILE LISTING - CYCLE: ALL

PAGE 3
 PREPARER:0007

NAME-OF-VENDOR DESCRIPTION	INVOICE-NO S VEN-INV-NO	VEN-NO	INV-DATE/ DATE-PAID	PO-NUMBER/ CHECK-NO	EXPENSE-ACCOUNT/ BANK-ACCOUNT	AMOUNT
AT&T COMMUNICATIONS	4814	A 00015	03-12-2018		10-500-310 COMMUNICATIONS 10-100-100 CFC: GENERAL FUND	11.30
AT&T COMMUNICATIONS	4815	A 00015	03-12-2018		10-430-310 COMMUNICATIONS 10-100-100 CFC: GENERAL FUND	11.30
AT&T COMMUNICATIONS	4816	A 00015	03-12-2018		10-530-310 COMMUNICATIONS 10-100-100 CFC: GENERAL FUND	463.18
AT&T COMMUNICATIONS	4817	A 00015	03-12-2018		10-580-310 COMMUNICATIONS 10-100-100 CFC: GENERAL FUND	168.74
AT&T COMMUNICATIONS	4819	A 00016	03-12-2018		10-410-310 COMMUNICATIONS 10-100-100 CFC: GENERAL FUND	90.63
ATMOS ENERGY UTILITIES	4795	A 00017	03-09-2018		12-612-380 UTILITIES 12-100-100 CFC: ROAD & BRIDGE PRECINCT	121.25
ATMOS ENERGY UTILITIES	4796	A 00017	03-09-2018		10-470-380 UTILITIES 10-100-100 CFC: GENERAL FUND	72.33
AUTOMATED COPY SYSTEMS HOT CHECK EXPENSES	4719	A 00018	03-06-2018		72-772-772 HOT CHECK EXPENSES 72-100-100 CFC: HOT CHECK FUND	64.36
AUTOMATED COPY SYSTEMS COPY MACHINE/SUPPLIES/TONER	4720	A 00018	03-06-2018		10-530-475 COPY MACHINE/SUPPLIES/TONER 10-100-100 CFC: GENERAL FUND	67.36
BAR S LEASING - SCHUMAN EQUIPMENT C RESERVE MONEY	4634	R 00357	02-27-2018 02-27-2018	12467	14-614-730 RESERVE MONEY 14-100-100 CFC: ROAD & BRIDGE PRECINCT	41,500.00
BARRON SERVICE PARTS REPAIRS & MAINTENANCE	4717	A 00264	03-06-2018		14-614-320 REPAIRS & MAINTENANCE 14-100-100 CFC: ROAD & BRIDGE PRECINCT	389.98
BARRON SERVICE PARTS REPAIRS & MAINTENANCE	4718	A 00264	03-06-2018		11-611-320 REPAIRS & MAINTENANCE 11-100-100 CFC: ROAD & BRIDGE PRECINCT	412.25
BATTS COMMUNICATIONS COMMUNICATIONS	4818	A 00152	03-12-2018		10-530-310 COMMUNICATIONS 10-100-100 CFC: GENERAL FUND	760.00
BEN E KEITH FOODS - DFW DIVISION PAPER GOODS	4649	A 00023	02-28-2018		78-778-692 PAPER GOODS 78-100-100 CFC: SENIOR CITIZENS	156.84

03/12/2018
TIME:10:57 AM

INVOICE FILE LISTING - CYCLE: ALL

PAGE 4
PREPARER:0007

NAME-OF-VENDOR DESCRIPTION	INVOICE-NO S VEN-INV-NO	VEN-NO	INV-DATE/ DATE-PAID	PO-NUMBER/ CHECK-NO	EXPENSE-ACCOUNT/ BANK-ACCOUNT	AMOUNT
BEN E KEITH FOODS - DFW DIVISION EDIBLE GOODS	4650	A 00023	02-28-2018		78-778-690 EDIBLE GOODS 78-100-100 CFC: SENIOR CITIZENS	1,475.40
BEN E KEITH FOODS - DFW DIVISION INMATE EXPENSE	4661	A 00023	03-01-2018		10-580-612 INMATE EXPENSE 10-100-100 CFC: GENERAL FUND	686.43
BIG COUNTRY ELECTRIC COOP UTILITIES	4784	A 00024	03-09-2018		78-778-380 UTILITIES 78-100-100 CFC: SENIOR CITIZENS	165.00
BIG COUNTRY ELECTRIC COOP UTILITIES	4798	A 00024	03-09-2018		10-470-380 UTILITIES 10-100-100 CFC: GENERAL FUND	126.00
BIG COUNTRY ELECTRIC COOP UTILITIES	4799	A 00024	03-09-2018		12-612-380 UTILITIES 12-100-100 CFC: ROAD & BRIDGE PRECINCT	144.00
BIG COUNTRY ELECTRIC COOP UTILITIES	4800	A 00024	03-09-2018		14-614-380 UTILITIES 14-100-100 CFC: ROAD & BRIDGE PRECINCT	79.00
BIG COUNTRY ELECTRIC COOP AIRPORT EXPENSES	4801	A 00024	03-09-2018		88-800-810 AIRPORT EXPENSES 88-100-100 CFC - AIRPORT FUND	178.00
BIRCH COMMUNICATION COMMUNICATIONS	4709	A 00026	03-05-2018		78-778-310 COMMUNICATIONS 78-100-100 CFC: SENIOR CITIZENS	60.39
BRADLEY DEAN LINDLEY GRAND JURY	4673	R	03-01-2018 03-01-2018	12479	10-540-508 GRAND JURY 10-100-100 CFC: GENERAL FUND	10.00
CHAD PEARSON COURTHOUSE MAINTENANCE	4735	A 00235	03-07-2018		10-470-375 COURTHOUSE MAINTENANCE 10-100-100 CFC: GENERAL FUND	800.00
CHRISTOPHER BEN ALANIZ GRAND JURY	4679	R	03-01-2018 03-01-2018	12485	10-540-508 GRAND JURY 10-100-100 CFC: GENERAL FUND	10.00
CINDEE LAVERNE MAYNARD GRAND JURY	4672	R	03-01-2018 03-01-2018	12478	10-540-508 GRAND JURY 10-100-100 CFC: GENERAL FUND	10.00
CITY JANITORIAL SUPPLY SUPPLIES	4714	A 00036	03-06-2018		10-470-305 SUPPLIES 10-100-100 CFC: GENERAL FUND	412.23
CITY OF ROBY UTILITIES - NEW JAIL	4699	A 00038	03-02-2018		10-580-380 UTILITIES - NEW JAIL 10-100-100 CFC: GENERAL FUND	446.49

03/12/2018
TIME:10:57 AM

INVOICE FILE LISTING - CYCLE: ALL

PAGE 5
PREPARER:0007

NAME-OF-VENDOR DESCRIPTION	INVOICE-NO S VEN-INV-NO	VEN-NO	INV-DATE/ DATE-PAID	PO-NUMBER/ CHECK-NO	EXPENSE-ACCOUNT/ BANK-ACCOUNT	AMOUNT
CITY OF ROBY UTILITIES	4700	A 00038	03-02-2018		10-470-380 UTILITIES 10-100-100 CFC: GENERAL FUND	155.34
CITY OF ROTAN UTILITIES	4760	A 00037	03-07-2018		13-613-380 UTILITIES 13-100-100 CFC: ROAD & BRIDGE PRECINCT	32.00
CITY OF ROTAN UTILITIES	4761	A 00037	03-07-2018		12-612-380 UTILITIES 12-100-100 CFC: ROAD & BRIDGE PRECINCT	30.10
CJJS REPAIRS & MAINTENANCE	4752	A 00039	03-07-2018		12-612-320 REPAIRS & MAINTENANCE 12-100-100 CFC: ROAD & BRIDGE PRECINCT	30.98
CJJS REPAIRS & MAINTENANCE	4753	A 00039	03-07-2018		14-614-320 REPAIRS & MAINTENANCE 14-100-100 CFC: ROAD & BRIDGE PRECINCT	31.44
CJJS TIRES & TUBES	4754	A 00039	03-07-2018		14-614-725 TIRES & TUBES 14-100-100 CFC: ROAD & BRIDGE PRECINCT	291.99
CLINIC PHARMACY INMATE MEDICAL	4733	A 00324	03-07-2018		10-580-614 INMATE MEDICAL 10-100-100 CFC: GENERAL FUND	764.78
CLINIC PHARMACY INMATE MEDICAL	4734	A 00324	03-07-2018		10-580-614 INMATE MEDICAL 10-100-100 CFC: GENERAL FUND	288.04
COOPER OIL CO INC DIESEL, OIL, AND GASOLINE	4639	A 00045	02-27-2018		13-613-700 DIESEL, OIL, AND GASOLINE 13-100-100 CFC: ROAD & BRIDGE PRECINCT	1,035.95
COOPER OIL CO INC DIESEL, OIL, AND GASOLINE	4654	A 00045	02-28-2018		12-612-700 DIESEL, OIL, AND GASOLINE 12-100-100 CFC: ROAD & BRIDGE PRECINCT	40.00
COOPER OIL CO INC DIESEL, OIL, AND GASOLINE	4809	A 00045	03-12-2018		14-614-700 DIESEL, OIL, AND GASOLINE 14-100-100 CFC: ROAD & BRIDGE PRECINCT	1,698.15
COURTNEY ASHFORD GRAND JURY	4668	R	03-01-2018 03-01-2018	12474	10-540-508 GRAND JURY 10-100-100 CFC: GENERAL FUND	10.00
CYNTHIA JANE FRYAR GRAND JURY	4681	R	03-01-2018 03-01-2018	12487	10-540-508 GRAND JURY 10-100-100 CFC: GENERAL FUND	10.00
DAIRY QUEEN RESTITUTION INCOME	4694	A 00358	03-01-2018		10-300-200 RESTITUTION INCOME 10-100-100 CFC: GENERAL FUND	77.31

03/12/2018
 TIME:10:57 AM

INVOICE FILE LISTING - CYCLE: ALL

PAGE 6
 PREPARER:0007

NAME-OF-VENDOR DESCRIPTION	INVOICE-NO S VEN-INV-NO	VEN-NO	INV-DATE/ DATE-PAID	PO-NUMBER/ CHECK-NO	EXPENSE-ACCOUNT/ BANK-ACCOUNT	AMOUNT
DEBORAH ANN MITCHELL GRAND JURY	4675	R	03-01-2018 03-09-2018	12481	10-540-508 GRAND JURY 10-100-100 CFC: GENERAL FUND	10.00
DELGADO BROTHERS RURAL FIRE EQUIPMENT	4645	A 00046	02-27-2018		10-530-487 RURAL FIRE EQUIPMENT 10-100-100 CFC: GENERAL FUND	6.04
DELGADO BROTHERS RURAL FIRE SCHOOL	4704	A 00046	03-02-2018		10-530-488 RURAL FIRE SCHOOL 10-100-100 CFC: GENERAL FUND	52.91
DIRECT ENERGY UTILITIES - NEW JAIL	4751	A 00051	03-07-2018		10-580-380 UTILITIES - NEW JAIL 10-100-100 CFC: GENERAL FUND	1,827.43
DIRECT ENERGY UTILITIES	4820	A 00051	03-12-2018		10-470-380 UTILITIES 10-100-100 CFC: GENERAL FUND	1,269.22
DIRECT ENERGY UTILITIES	4821	A 00051	03-12-2018		11-611-380 UTILITIES 11-100-100 CFC: ROAD & BRIDGE PRECINCT	233.94
DIRECT ENERGY UTILITIES	4822	A 00051	03-12-2018		13-613-380 UTILITIES 13-100-100 CFC: ROAD & BRIDGE PRECINCT	85.18
DIRECTV INMATE EXPENSE	4749	A 00050	03-07-2018		10-580-612 INMATE EXPENSE 10-100-100 CFC: GENERAL FUND	211.23
FISHER COUNTY GRAND JURY	4684	R 00193	03-01-2018 03-01-2018	12490	10-540-508 GRAND JURY 10-100-100 CFC: GENERAL FUND	10.00
FISHER COUNTY HOSPITAL CLINICS INMATE MEDICAL	4738	A 00059	03-07-2018		10-580-614 INMATE MEDICAL 10-100-100 CFC: GENERAL FUND	132.00
FLORES FARMS ROAD MATERIAL & CONSTRUCTION	4732	A 00222	03-07-2018		13-613-705 ROAD MATERIAL & CONSTRUCTIO 13-100-100 CFC: ROAD & BRIDGE PRECINCT	495.00
FOOD BANK OF WEST CENTRAL TX SUPPLIES	4783	A 00064	03-09-2018		78-778-305 SUPPLIES 78-100-100 CFC: SENIOR CITIZENS	25.00
GLENNA SUE STUART GRAND JURY	4678	R	03-01-2018 03-09-2018	12484	10-540-508 GRAND JURY 10-100-100 CFC: GENERAL FUND	10.00
GLORIA GRIFFITH GRAND JURY	4676	R	03-01-2018 03-01-2018	12482	10-540-508 GRAND JURY 10-100-100 CFC: GENERAL FUND	10.00

03/12/2018
TIME:10:57 AM

INVOICE FILE LISTING - CYCLE: ALL

PAGE 7
PREPARER:0007

NAME-OF-VENDOR DESCRIPTION	INVOICE-NO S VEN-INV-NO	VEN-NO	INV-DATE/ DATE-PAID	PO-NUMBER/ CHECK-NO	EXPENSE-ACCOUNT/ BANK-ACCOUNT	AMOUNT
GOVERNMENT FORMS AND SUPPLIES LLC SUPPLIES	4643	A 00307	02-27-2018		10-460-305 SUPPLIES 10-100-100 CFC: GENERAL FUND	442.72
GRAY FUEL & CHEMICAL VAN EXPENSE	4708	A 00066	03-05-2018		78-778-680 VAN EXPENSE 78-100-100 CFC: SENIOR CITIZENS	244.04
GRAY FUEL & CHEMICAL VEHICLE GAS	4736	A 00066	03-07-2018		10-580-616 VEHICLE GAS 10-100-100 CFC: GENERAL FUND	637.79
GRAY FUEL & CHEMICAL VEHICLE GAS	4750	A 00066	03-07-2018		10-580-616 VEHICLE GAS 10-100-100 CFC: GENERAL FUND	1,311.84
GRAY FUEL & CHEMICAL RURAL FIRE SCHOOL	4762	A 00066	03-07-2018		10-530-488 RURAL FIRE SCHOOL 10-100-100 CFC: GENERAL FUND	65.01
GRAY FUEL & CHEMICAL DIESEL, OIL, AND GASOLINE	4763	A 00066	03-07-2018		12-612-700 DIESEL, OIL, AND GASOLINE 12-100-100 CFC: ROAD & BRIDGE PRECINCT	190.76
GRAY FUEL & CHEMICAL DIESEL, OIL, AND GASOLINE	4764	A 00066	03-07-2018		13-613-700 DIESEL, OIL, AND GASOLINE 13-100-100 CFC: ROAD & BRIDGE PRECINCT	73.16
GT DISTRIBUTORS - AUSTIN FC DRUG FORFEITURE EXPENSES	4778	R 00286	03-07-2018 03-07-2018 124		84-840-840 FC DRUG FORFEITURE EXPENSES 84-100-150 CFC: FC DRUG FORFEITURE CHE	227.75
GT DISTRIBUTORS - AUSTIN FC DRUG FORFEITURE EXPENSES	4779	R 00286	03-07-2018 03-07-2018 12498		84-840-840 FC DRUG FORFEITURE EXPENSES 84-100-100 CFC: FC DRUG FORFEITURE CHE	224.20
HANNA ELIZABETH KITE GRAND JURY	4662	R	03-01-2018 03-01-2018 12468		10-540-508 GRAND JURY 10-100-100 CFC: GENERAL FUND	10.00
HBC-CENTRAL SUPPLIES	4715	A 00068	03-06-2018		11-611-305 SUPPLIES 11-100-100 CFC: ROAD & BRIDGE PRECINCT	54.98
HBC-CENTRAL SUPPLIES	4716	A 00068	03-06-2018		14-614-305 SUPPLIES 14-100-100 CFC: ROAD & BRIDGE PRECINCT	48.95
HUDSON ENERGY UTILITIES	4748	A 00070	03-07-2018		10-470-380 UTILITIES 10-100-100 CFC: GENERAL FUND	165.16
IRENE MARTINEZ LUJAN GRAND JURY	4665	R	03-01-2018 03-01-2018 12471		10-540-508 GRAND JURY 10-100-100 CFC: GENERAL FUND	10.00

03/12/2018
 TIME:10:57 AM

INVOICE FILE LISTING - CYCLE: ALL

PAGE 8
 PREPARER:0007

NAME-OF-VENDOR DESCRIPTION	INVOICE-NO S VEN-INV-NO	VEN-NO	INV-DATE/ DATE-PAID	PO-NUMBER/ CHECK-NO	EXPENSE-ACCOUNT/ BANK-ACCOUNT	AMOUNT
JILL DELYNN PROPST COURT APPOINTED ATTORNEY	4655	A 00221	02-28-2018		10-540-518 COURT APPOINTED ATTORNEY 10-100-100 CFC: GENERAL FUND	650.00
JOHN DEERE FINANCIAL CAPITAL OUTLAY LOAN PRINCIPAL	4701	A 00075	03-02-2018		12-612-622 CAPITAL OUTLAY LOAN PRINCIP 12-100-100 CFC: ROAD & BRIDGE PRECINCT	29,774.00
JONNYE LU GIBSON REPAIRS & MAINTENANCE	4706	R 00156	03-05-2018 03-05-2018	12497	11-611-320 REPAIRS & MAINTENANCE 11-100-100 CFC: ROAD & BRIDGE PRECINCT	7.50
JUDGE MIKE FREEMAN VISITING JUDGE/COURT REPORTER	4797	A	03-09-2018		10-550-536 VISITING JUDGE/COURT REPORT 10-100-100 CFC: GENERAL FUND	57.77
KARLA PASKE GRAND JURY	4669	R	03-01-2018 03-01-2018	12475	10-540-508 GRAND JURY 10-100-100 CFC: GENERAL FUND	10.00
KATI MARY BEWLEY GRAND JURY	4682	R	03-01-2018 03-01-2018	12488	10-540-508 GRAND JURY 10-100-100 CFC: GENERAL FUND	10.00
KAYLA SUE GONZALES GRAND JURY	4671	R	03-01-2018 03-01-2018	12477	10-540-508 GRAND JURY 10-100-100 CFC: GENERAL FUND	10.00
KEVIN NEAL EGLY GRAND JURY	4683	R	03-01-2018 03-01-2018	12489	10-540-508 GRAND JURY 10-100-100 CFC: GENERAL FUND	10.00
KIM PARKS GRAND JURY	4663	R	03-01-2018 03-01-2018	12469	10-540-508 GRAND JURY 10-100-100 CFC: GENERAL FUND	10.00
LARRY'S AUTOMOTIVE VEHICLE EXPENSE	4737	A 00150	03-07-2018		10-580-608 VEHICLE EXPENSE 10-100-100 CFC: GENERAL FUND	1,111.91
LEE'S SERVICE AUTO PARTS RESTITUTION INCOME	4692	A 00081	03-01-2018		10-300-200 RESTITUTION INCOME 10-100-100 CFC: GENERAL FUND	143.30
LEE'S SERVICE AUTO PARTS RESTITUTION INCOME	4693	A 00081	03-01-2018		10-300-200 RESTITUTION INCOME 10-100-100 CFC: GENERAL FUND	70.00
LEE'S SERVICE AUTO PARTS DIESEL, OIL, AND GASOLINE	4742	A 00081	03-07-2018		12-612-700 DIESEL, OIL, AND GASOLINE 12-100-100 CFC: ROAD & BRIDGE PRECINCT	46.40
LEE'S SERVICE AUTO PARTS VEHICLE GAS	4743	A 00081	03-07-2018		10-580-616 VEHICLE GAS 10-100-100 CFC: GENERAL FUND	326.60

03/12/2018
TIME:10:57 AM

INVOICE FILE LISTING - CYCLE: ALL

PAGE 9
PREPARER:0007

NAME-OF-VENDOR DESCRIPTION	INVOICE-NO S VEN-INV-NO	VEN-NO	INV-DATE/ DATE-PAID	PO-NUMBER/ CHECK-NO	EXPENSE-ACCOUNT/ BANK-ACCOUNT	AMOUNT
LEE'S SERVICE AUTO PARTS SUPPLIES	4744	A 00081	03-07-2018		11-611-305 SUPPLIES 11-100-100 CFC: ROAD & BRIDGE PRECINCT	342.44
LEE'S SERVICE AUTO PARTS DIESEL, OIL, AND GASOLINE	4745	A 00081	03-07-2018		11-611-700 DIESEL, OIL, AND GASOLINE 11-100-100 CFC: ROAD & BRIDGE PRECINCT	217.70
LIBERTY NATIONAL LIFE INS. CO. NFC NON CAFATERIA PLAN PAYABLE	4646	A 00083	02-27-2018		10-200-220 NFC NON CAFATERIA PLAN PAYA 10-100-100 CFC: GENERAL FUND	233.44
LIBERTY NATIONAL LIFE INS. CO. NFC NON CAFATERIA PLAN PAYABLE	4647	A 00083	02-27-2018		11-200-220 NFC NON CAFATERIA PLAN PAYA 11-100-100 CFC: ROAD & BRIDGE PRECINCT	38.00
LIBERTY NATIONAL LIFE INS. CO. NFC NON CAFATERIA PLAN PAYABLE	4648	A 00083	02-27-2018		12-200-220 NFC NON CAFATERIA PLAN PAYA 12-100-100 CFC: ROAD & BRIDGE PRECINCT	100.03
LINDA KAY CALLAN GRAND JURY	4667	R	03-01-2018 03-01-2018	12473	10-540-508 GRAND JURY 10-100-100 CFC: GENERAL FUND	10.00
LOCAL GOVERNMENT SOLUTIONS, LP TRAVEL & SCHOOL	4685	A 00082	03-01-2018		10-410-300 TRAVEL & SCHOOL 10-100-100 CFC: GENERAL FUND	1,060.00
LOCAL GOVERNMENT SOLUTIONS, LP SOFTWARE MAINTENANCE	4713	A 00082	03-06-2018		10-430-330 SOFTWARE MAINTENANCE 10-100-100 CFC: GENERAL FUND	250.00
LOCAL GOVERNMENT SOLUTIONS, LP COUNTY CLERK PRESERVATION EXPENSE	4747	A 00082	03-07-2018		56-756-756 COUNTY CLERK PRESERVATION E 56-100-100 CFC: COUNTY CLERK PRESERVAT	555.00
LOCAL GOVERNMENT SOLUTIONS, LP SOFTWARE MAINTENANCE	4781	A 00082	03-07-2018		10-410-330 SOFTWARE MAINTENANCE 10-100-100 CFC: GENERAL FUND	555.00
LOCAL GOVERNMENT SOLUTIONS, LP TRAVEL/SCHOOL/TUITION/DUES	4793	A 00082	03-09-2018		10-430-300 TRAVEL/SCHOOL/TUITION/DUES 10-100-100 CFC: GENERAL FUND	530.00
LONGWORTH CO-OP GIN DIESEL, OIL, AND GASOLINE	4808	A 00084	03-12-2018		14-614-700 DIESEL, OIL, AND GASOLINE 14-100-100 CFC: ROAD & BRIDGE PRECINCT	3,897.21
MARIA BENITA RODRIGUEZ GRAND JURY	4680	R	03-01-2018 03-01-2018	12486	10-540-508 GRAND JURY 10-100-100 CFC: GENERAL FUND	10.00
MARTHA TERRY WILLIAMSON GRAND JURY	4677	R	03-01-2018 03-01-2018	12483	10-540-508 GRAND JURY 10-100-100 CFC: GENERAL FUND	10.00

03/12/2018
 TIME:10:57 AM

INVOICE FILE LISTING - CYCLE: ALL

PAGE 10
 PREPARER:0007

NAME-OF-VENDOR DESCRIPTION	INVOICE-NO S VEN-INV-NO	VEN-NO	INV-DATE/ DATE-PAID	PO-NUMBER/ CHECK-NO	EXPENSE-ACCOUNT/ BANK-ACCOUNT	AMOUNT
MARY RUTH BURROWS GRAND JURY	4666	R	03-01-2018 03-01-2018	12472	10-540-508 GRAND JURY 10-100-100 CFC: GENERAL FUND	10.00
NICK DICKSON STOCK SHOW EXPENSE	4637	A	02-27-2018		10-590-642 STOCK SHOW EXPENSE 10-100-100 CFC: GENERAL FUND	691.72
NIKITA LEANNE MONTEZ GRAND JURY	4664	R	03-01-2018 03-01-2018	12470	10-540-508 GRAND JURY 10-100-100 CFC: GENERAL FUND	10.00
NOWLIN FARM SERVICES SUPPLIES	4697	A 00090	03-02-2018		12-612-305 SUPPLIES 12-100-100 CFC: ROAD & BRIDGE PRECINCT	28.75
NOWLIN FARM SERVICES SUPPLIES	4698	A 00090	03-02-2018		13-613-305 SUPPLIES 13-100-100 CFC: ROAD & BRIDGE PRECINCT	12.16
ODELIA HERNANDEZ HUDNALL GRAND JURY	4674	R	03-01-2018 03-01-2018	12480	10-540-508 GRAND JURY 10-100-100 CFC: GENERAL FUND	10.00
OFFICE OF CONFERENCES & TRAINING SUPPLIES	4785	A 00276	03-09-2018		10-480-305 SUPPLIES 10-100-100 CFC: GENERAL FUND	80.63
OFFICE OF CONFERENCES & TRAINING TRAVEL/TUITION/DUES	4786	A 00276	03-09-2018		10-480-300 TRAVEL/TUITION/DUES 10-100-100 CFC: GENERAL FUND	214.37
PAT THOMSON ELECTION SUPPLIES/BOXES/JUDGES	4782	A	03-09-2018		10-530-435 ELECTION SUPPLIES/BOXES/JUD 10-100-100 CFC: GENERAL FUND	71.94
PURCHASE POWER PAPER & POSTAGE	4757	A 00170	03-07-2018		10-530-445 PAPER & POSTAGE 10-100-100 CFC: GENERAL FUND	566.99
QUILL SUPPLIES	4642	A 00097	02-27-2018		10-590-305 SUPPLIES 10-100-100 CFC: GENERAL FUND	118.99
QUILL SUPPLIES	4656	A 00097	03-01-2018		10-410-305 SUPPLIES 10-100-100 CFC: GENERAL FUND	41.16
QUILL SUPPLIES	4657	A 00097	03-01-2018		10-410-305 SUPPLIES 10-100-100 CFC: GENERAL FUND	20.58
QUILL SUPPLIES	4658	A 00097	03-01-2018		10-410-305 SUPPLIES 10-100-100 CFC: GENERAL FUND	23.98

03/12/2018
TIME:10:57 AM

INVOICE FILE LISTING - CYCLE: ALL

PAGE 11
PREPARER:0007

NAME-OF-VENDOR DESCRIPTION	INVOICE-NO S VEN-INV-NO	VEN-NO	INV-DATE/ DATE-PAID	PO-NUMBER/ CHECK-NO	EXPENSE-ACCOUNT/ BANK-ACCOUNT	AMOUNT
QUILL SUPPLIES	4659	A 00097	03-01-2018		10-410-305 SUPPLIES 10-100-100 CFC: GENERAL FUND	52.49
QUILL PAPER & POSTAGE	4756	A 00097	03-07-2018		10-530-445 PAPER & POSTAGE 10-100-100 CFC: GENERAL FUND	489.90
QUILL COUNTY CLERK PRESERVATION EXPENSE	4789	A 00097	03-09-2018		56-756-756 COUNTY CLERK PRESERVATION E 56-100-100 CFC: COUNTY CLERK PRESERVAT	25.98
QUILL COUNTY CLERK PRESERVATION EXPENSE	4790	A 00097	03-09-2018		56-756-756 COUNTY CLERK PRESERVATION E 56-100-100 CFC: COUNTY CLERK PRESERVAT	99.33
QUILL COUNTY CLERK PRESERVATION EXPENSE	4791	A 00097	03-09-2018		56-756-756 COUNTY CLERK PRESERVATION E 56-100-100 CFC: COUNTY CLERK PRESERVAT	232.45
QUILL VEHICLE GAS	4802	A 00097	03-12-2018		10-580-616 VEHICLE GAS 10-100-100 CFC: GENERAL FUND	13.99
QUILL VEHICLE GAS	4803	A 00097	03-12-2018		10-580-616 VEHICLE GAS 10-100-100 CFC: GENERAL FUND	4.59
QUILL VEHICLE GAS	4804	A 00097	03-12-2018		10-580-616 VEHICLE GAS 10-100-100 CFC: GENERAL FUND	33.99
QUILL VEHICLE GAS	4805	A 00097	03-12-2018		10-580-616 VEHICLE GAS 10-100-100 CFC: GENERAL FUND	7.99
QUILL VEHICLE GAS	4806	A 00097	03-12-2018		10-580-616 VEHICLE GAS 10-100-100 CFC: GENERAL FUND	66.28
RELX INC. SUPPLIES	4721	A 00322	03-06-2018		10-460-305 SUPPLIES 10-100-100 CFC: GENERAL FUND	160.00
ROBY AUTOMOTIVE REPAIRS & MAINTENANCE	4702	A 00099	03-02-2018		14-614-320 REPAIRS & MAINTENANCE 14-100-100 CFC: ROAD & BRIDGE PRECINCT	179.00
ROTAN MERCANTILE CO. LLC REPAIRS & MAINTENANCE	4710	A 00104	03-05-2018		78-778-320 REPAIRS & MAINTENANCE 78-100-100 CFC: SENIOR CITIZENS	59.89
ROTAN MERCANTILE CO. LLC REPAIRS & MAINTENANCE	4712	A 00104	03-06-2018		78-778-320 REPAIRS & MAINTENANCE 78-100-100 CFC: SENIOR CITIZENS	59.89

03/12/2018
 TIME:10:57 AM

INVOICE FILE LISTING - CYCLE: ALL

PAGE 12
 PREPARER:0007

NAME-OF-VENDOR DESCRIPTION	INVOICE-NO S VEN-INV-NO	VEN-NO	INV-DATE/ DATE-PAID	PO-NUMBER/ CHECK-NO	EXPENSE-ACCOUNT/ BANK-ACCOUNT	AMOUNT
ROTAN MOTOR & RADIATOR REPAIR REPAIRS & MAINTENANCE	4638	A 00105	02-27-2018		13-613-320 REPAIRS & MAINTENANCE 13-100-100 CFC: ROAD & BRIDGE PRECINCT	110.02
ROTAN MOTOR & RADIATOR REPAIR REPAIRS & MAINTENANCE	4640	A 00105	02-27-2018		14-614-320 REPAIRS & MAINTENANCE 14-100-100 CFC: ROAD & BRIDGE PRECINCT	14.00
ROTAN VETERINARY HOSPITAL INC. ANIMAL CONTROL	4788	A 00361	03-09-2018		10-530-450 ANIMAL CONTROL 10-100-100 CFC: GENERAL FUND	36.00
SUMMIT TRUCK GROUP REPAIRS & MAINTENANCE	4711	A 00300	03-06-2018		13-613-320 REPAIRS & MAINTENANCE 13-100-100 CFC: ROAD & BRIDGE PRECINCT	166.53
SYLVESTER-MCCAULLEY WATER SUPPLY UTILITIES	4651	A 00112	02-28-2018		11-611-380 UTILITIES 11-100-100 CFC: ROAD & BRIDGE PRECINCT	35.80
T & K AG CENTER SUPPLIES	4703	A 00122	03-02-2018		11-611-305 SUPPLIES 11-100-100 CFC: ROAD & BRIDGE PRECINCT	11.73
TAYLOR PAGE COX GRAND JURY	4670	R	03-01-2018 03-01-2018	12476	10-540-508 GRAND JURY 10-100-100 CFC: GENERAL FUND	10.00
TEXAS ASSOCIATION OF COUNTIES TRAVEL/SCHOOL/TUITIONS/DUES	4635	A 00336	02-27-2018		10-490-300 TRAVEL/SCHOOL/TUITIONS/DUES 10-100-100 CFC: GENERAL FUND	150.00
TEXAS ASSOCIATION OF COUNTIES TRAVEL/TUITION/DUES	4636	A 00336	02-27-2018		10-480-300 TRAVEL/TUITION/DUES 10-100-100 CFC: GENERAL FUND	175.00
TEXAS ASSOCIATION OF COUNTIES WORKERS COMP INSURANCE	4660	A 00184	03-01-2018		10-530-470 WORKERS COMP INSURANCE 10-100-100 CFC: GENERAL FUND	5,985.00
TEXAS ASSOCIATION OF COUNTIES MEDICAL INSURANCE PAYABLE	4687	R 00143	03-01-2018 03-01-2018	12496	10-200-210 MEDICAL INSURANCE PAYABLE 10-100-100 CFC: GENERAL FUND	17,536.88
TEXAS ASSOCIATION OF COUNTIES MEDICAL INSURANCE PAYABLE	4688	R 00143	03-01-2018 03-01-2018	12495	11-200-210 MEDICAL INSURANCE PAYABLE 11-100-100 CFC: ROAD & BRIDGE PRECINCT	2,394.21
TEXAS ASSOCIATION OF COUNTIES MEDICAL INSURANCE PAYABLE	4689	R 00143	03-01-2018 03-01-2018	12494	12-200-210 MEDICAL INSURANCE PAYABLE 12-100-100 CFC: ROAD & BRIDGE PRECINCT	2,407.24
TEXAS ASSOCIATION OF COUNTIES MEDICAL INSURANCE PAYABLE	4690	R 00143	03-01-2018 03-01-2018	12493	13-200-210 MEDICAL INSURANCE PAYABLE 13-100-100 CFC: ROAD & BRIDGE PRECINCT	2,394.21

03/12/2018
TIME:10:57 AM

INVOICE FILE LISTING - CYCLE: ALL

PAGE 13
PREPARER:0007

NAME-OF-VENDOR DESCRIPTION	INVOICE-NO S VEN-INV-NO	VEN-NO	INV-DATE/ DATE-PAID	PO-NUMBER/ CHECK-NO	EXPENSE-ACCOUNT/ BANK-ACCOUNT	AMOUNT
TEXAS ASSOCIATION OF COUNTIES MEDICAL INSURANCE PAYABLE	4691	R 00143	03-01-2018 03-01-2018	12492	14-200-210 MEDICAL INSURANCE PAYABLE 14-100-100 CFC: ROAD & BRIDGE PRECINCT	1,596.14
TEXAS DEPARTMENT OF STATE HEALTH SE DC-CAR-BVS TO TX VITAL STATISTICS	4780	A 00341	03-07-2018		76-776-703 DC-CAR-BVS TO TX VITAL STAT 76-100-100 CFC: STATE CRIMINAL & CIVIL	12.81
THE NEWSPAPER OFFICE LLC COMMUNICATIONS	4641	A 00058	02-27-2018		10-590-310 COMMUNICATIONS 10-100-100 CFC: GENERAL FUND	44.00
THE NEWSPAPER OFFICE LLC ELECTION SUPPLIES/BOXES/JUDGES	4755	A 00058	03-07-2018		10-530-435 ELECTION SUPPLIES/BOXES/JUD 10-100-100 CFC: GENERAL FUND	55.35
THOMSON REUTERS SUPPLIES	4787	A 00360	03-09-2018		10-480-305 SUPPLIES 10-100-100 CFC: GENERAL FUND	95.00
THRIFTWAY RESTITUTION INCOME	4653	A 00120	02-28-2018		10-300-200 RESTITUTION INCOME 10-100-100 CFC: GENERAL FUND	299.95
THRIFTWAY RESTITUTION INCOME	4695	A 00120	03-01-2018		10-300-200 RESTITUTION INCOME 10-100-100 CFC: GENERAL FUND	70.00
THRIFTWAY EDIBLE GOODS	4707	A 00120	03-05-2018		78-778-690 EDIBLE GOODS 78-100-100 CFC: SENIOR CITIZENS	171.92
THRIFTWAY SUPPLIES	4765	A 00120	03-07-2018		12-612-305 SUPPLIES 12-100-100 CFC: ROAD & BRIDGE PRECINCT	12.67
THRIFTWAY SUPPLIES	4768	A 00120	03-07-2018		11-611-305 SUPPLIES 11-100-100 CFC: ROAD & BRIDGE PRECINCT	26.94
VERIZON WIRELESS COMMUNICATIONS	4740	A 00123	03-07-2018		78-778-310 COMMUNICATIONS 78-100-100 CFC: SENIOR CITIZENS	151.93
VERIZON WIRELESS UTILITIES - NEW JAIL	4741	A 00123	03-07-2018		10-580-380 UTILITIES - NEW JAIL 10-100-100 CFC: GENERAL FUND	379.90
WARREN CAT REPAIRS & MAINTENANCE	4746	A 00124	03-07-2018		11-611-320 REPAIRS & MAINTENANCE 11-100-100 CFC: ROAD & BRIDGE PRECINCT	241.48
WASHINGTON NATIONAL WASHINGTON NATL PAYABLE	4758	A 00166	03-07-2018		10-200-260 WASHINGTON NATL PAYABLE 10-100-100 CFC: GENERAL FUND	246.80

03/12/2018
TIME:10:57 AM

INVOICE FILE LISTING - CYCLE: ALL

PAGE 14
PREPARER:0007

NAME-OF-VENDOR DESCRIPTION	INVOICE-NO S VEN-INV-NO	VEN-NO	INV-DATE/ DATE-PAID	PO-NUMBER/ CHECK-NO	EXPENSE-ACCOUNT/ BANK-ACCOUNT	AMOUNT
WASHINGTON NATIONAL WASHINGTON NATL PAYABLE	4759	A 00166	03-07-2018		12-200-260 WASHINGTON NATL PAYABLE 12-100-100 CFC: ROAD & BRIDGE PRECINCT	56.40
WESTAIR-PRAXAIR DIST. INC SUPPLIES	4652	A 00127	02-28-2018		13-613-305 SUPPLIES 13-100-100 CFC: ROAD & BRIDGE PRECINCT	30.30
WHITES SUPPLIES	4644	A 00129	02-27-2018		78-778-305 SUPPLIES 78-100-100 CFC: SENIOR CITIZENS	42.54
WHITES VEHICLE GAS	4807	A 00129	03-12-2018		10-580-616 VEHICLE GAS 10-100-100 CFC: GENERAL FUND	11.97
WTG FUELS INC DIESEL, OIL, AND GASOLINE	4766	A 00131	03-07-2018		11-611-700 DIESEL, OIL, AND GASOLINE 11-100-100 CFC: ROAD & BRIDGE PRECINCT	119.89
YELLOWHOUSE MACHINERY CO REPAIRS & MAINTENANCE	4794	A 00132	03-09-2018		12-612-320 REPAIRS & MAINTENANCE 12-100-100 CFC: ROAD & BRIDGE PRECINCT	588.60
YESWAY RESTITUTION INCOME	4696	A 00359	03-01-2018		10-300-200 RESTITUTION INCOME 10-100-100 CFC: GENERAL FUND	80.00



County of Fisher

P.O. Box 126 | Roby, Texas 79543

BUDGET LINE TRANSFER – 2018
Honorable Commissioner's Court of Fisher County
March 12, 2018


Department: PCT#2


TO ACCOUNT: 12-612-725 TIRES & TUBES
FROM ACCOUNT: 12-312-165 CERTZ RESERVE


Amount: 1080.58


Reason: SHORT IN TIRES & TUBES


After due consideration of the above-stated request, the Court hereby approves said request and orders the same to be filed with the Fisher County Budget on file in the County Clerk's Office.



Department Head


County Auditor


Commissioner Pct#1



County Judge


Commissioner Pct#2


Commissioner Pct#3


Commissioner Pct#4

Approved this 12 day of March, 2018.


Attest: County Clerk





County of Fisher

P.O. Box 126 | Roby, Texas 79543

BUDGET LINE TRANSFER – 2018
Honorable Commissioner’s Court of Fisher County
March 12, 2018

Department: PCT#2

TO ACCOUNT: 12-612-120 SALARY PART TIME
FROM ACCOUNT: 12-312-165 CERTZ RESERVE

Amount: 470.66

Reason: SHORT IN PART TIME

After due consideration of the above-stated request, the Court hereby approves said request and orders the same to be filed with the Fisher County Budget on file in the County Clerk’s Office.

Bill Henderson
Department Head

Andy Warner
County Auditor

Benton Lynn
Commissioner Pct#1

[Signature]
County Judge


Bill Henderson
Commissioner Pct#2

[Signature]
Commissioner Pct#3

Scott [Signature]
Commissioner Pct#4

Approved this 12 day of March, 2018.

Pat [Signature]
Attest: County Clerk





County of Fisher

P. O. Box 126 | Roby, Texas 79543

BUDGET AMENDMENTS – 2018
Honorable Commissioner's Court of Fisher County
March 12, 2018

Department: GENERAL REVENUE

TO ACCOUNT: 10-300-205 GAS PIPELINE REVENUE

Amount: 38,667.50 FROM PLAINS MARKETING LP

Reason: UNEXPECTED REVENUE

After due consideration of the above-stated request, the Court hereby approves said request and orders the same to be filed with the Fisher County Budget on file in the County Clerk's Office.

A handwritten signature in black ink, appearing to be "J. A. ...", written over a horizontal line.

Department Head

A handwritten signature in black ink, appearing to be "Zub...", written over a horizontal line.

County Auditor

A handwritten signature in black ink, appearing to be "D... ..", written over a horizontal line.

Commissioner Pct#1

A handwritten signature in black ink, appearing to be "J... ..", written over a horizontal line.

County Judge

A handwritten signature in black ink, appearing to be "B... ..", written over a horizontal line.


Commissioner Pct#2

A handwritten signature in black ink, appearing to be "R... ..", written over a horizontal line.

Commissioner Pct#3

A handwritten signature in black ink, appearing to be "S... ..", written over a horizontal line.

Commissioner Pct#4



Approved this 12 day of March, 2018.

A handwritten signature in black ink, appearing to be "G... ..", written over a horizontal line.

Attest: County Clerk

25

RECEIPT

Fisher County Treasurer
Shana Haas
112 North Concho Suite # 103
Roby TX 79543
325-776-3257

Receipt No: 2167
Date Received: 03/09/2018
Date Posted: 03/09/2018

PLAINS MARKETING L.P.
GAS PIPELINE REVENUE

CK # 39873

ITEM NO	DESCRIPTION	BANK ACCOUNT	INCOME ACCOUNT	REPORT CODES	AMOUNT RECEIVED
01	GAS PIPELINE INCOME	10-100-100	10-300-205		38,677.50
TOTAL AMOUNT					38,677.50



Authorizing Signature

**SUNRISE PIPELINE, LLC/PLAINS PIPELINE, L.P.
ROAD CROSSINGS FEES - FISHER COUNTY TEXAS**

MARCH 8, 2018

Fisher County Road Number	Crossing Distance (in feet)	County Imposed Crossing Fee (\$25.00 per foot)	County Imposed Application Fee (\$1,000.00 per crossing)	Total Cost per Crossing
463	44.2	\$1,105.00	\$1,000.00	\$2,105.00
339	52.9	\$1,322.50	\$1,000.00	\$2,322.50
314	60.5	\$1,512.50	\$1,000.00	\$2,512.50
314	191.9	\$4,797.50	\$1,000.00	\$5,797.50
320	126.5	\$3,162.50	\$1,000.00	\$4,162.50
309	63	\$1,575.00	\$1,000.00	\$2,575.00
311	74.4	\$1,860.00	\$1,000.00	\$2,860.00
213	47.7	\$1,192.50	\$1,000.00	\$2,192.50
226	65.5	\$1,637.50	\$1,000.00	\$2,637.50
239	48.4	\$1,210.00	\$1,000.00	\$2,210.00
241	46.9	\$1,172.50	\$1,000.00	\$2,172.50
234	141	\$3,525.00	\$1,000.00	\$4,525.00
253	64.2	\$1,605.00	\$1,000.00	\$2,605.00
Total Road Crossing Fees				\$38,677.50

STATE OF TEXAS §

COUNTY OF FISHER §

APPLICATION FOR PIPELINE PUBLIC ROAD CROSSING PERMIT

TO: THE COMMISSIONERS' COURT OF FISHER COUNTY, TEXAS

GENTLEMEN:

ON THIS THE 8th day of March, 2018, the undersigned Plains Pipeline, L.P., hereinafter, "Company" or "Applicant," does hereby make application to Fisher County, Texas for the purposes of constructing, installing, laying, maintaining, operating, using and/or repairing a pipeline, mains or lines for the transportation and conveyance of natural gas, oil, and/or other hydrocarbons across and under a public road of Fisher County, Texas over which the Fisher County Commissioners' Court has jurisdiction and the obligation to maintain in good repair for the purpose of use and travel by the public, the location of said crossing and the name of the public county road as shown on the engineering drawing or profile, schematic, plat map and/or survey drawing supplied by the Applicant (8.5" by 14" maximum size sheets), attached hereto and made a part hereof.

In consideration of payment of a \$1,000.00 application fee, plus a \$5,000.00 penalty fee if construction and/or installation of the said pipeline in the public county road has begun prior to this Application be approved by Fisher County Commissioners' Court and the further consideration of: (1) payment of a \$25.00 fee per foot or any part thereof for any part of a crossing; and (2) \$25.00 fee per foot or any part thereof for which the pipeline shall run parallel to the county road within the county right-of-way, all such fees to be paid by Company with the Application, and in consideration of the County's granting permission to make use of the public county road lands above described for the purposes aforesaid, the undersigned Company agrees that such use shall be subject to the following terms, covenants and conditions, to-wit:

I.

The public's use of the public county road for travel shall be of primary importance. The rights granted to Applicant by subsequent acceptance and approval of this Application shall be subordinate to the rights of the public to use the road. It is expressly agreed to and understood by the Applicant that Fisher County does not hereby, and does not by any subsequent approval or granting of this Application for Permit, grant to Applicant any right, claim, title, or easement in, to under, upon, and/or across any public county road. No pipeline, main or line which is the subject of this Application shall ever be constructed, installed, laid, maintained, operated, used and/or repaired by the Applicant in such manner as to interfere with the use, operation, construction, maintenance, drainage or repair of the public road or roads, whether a county or state road, and in the event it shall develop that any pipeline, main or line which is the subject of this Application hereafter to be laid by the Applicant which in any manner interferes with the use, operation, construction, maintenance, drainage or repair of any existing public road, because of the depth at which the same has been laid, or for any other reason, the Applicant, upon request by the Commissioners' Court so to do, shall promptly change or alter, at Applicant's sole expense, such pipeline, main or line, in such manner that the same will no longer interfere with such use, operation, construction, maintenance, drainage or repair of the public county road. Applicant agrees to make all changes, alterations, and modifications to said pipeline, main or line which is the subject of this Application, as Fisher County may require in connection with any future use, operation, widening, alteration, relocation, drainage, and/or paving of any public county road, all at the cost and expense of the Applicant at no cost and expense to Fisher County.

II.

It is understood that no pipeline, main or line shall ever be constructed, installed, laid, maintained, operated, used and/or repaired by Applicant in such a way or manner as to interfere with traffic, or so as to interfere with any drainage now or hereafter on or along such public road and that no pipeline, main or line shall ever be constructed, laid, maintained, operated, used and/or repaired by the Applicant in such a way as to constitute a danger or hazard, or to become a nuisance of any kind to anyone using any public road or living in the vicinity thereof.

III.

The Applicant agrees as to the public county road involved with this Application that it shall in no way enter upon any property hereby affected for the purpose of constructing, installing, laying, maintaining or repairing any pipeline, main or line now existing or hereafter to exist unless it shall have first submitted to the Commissioners' Court of Fisher County, plans, specifications, engineering drawing or profile, schematics, plat map, survey drawing and/or description (8.5" by 14" maximum size sheets) of construction, laying, maintenance or repair, as to fully describe the same.

IV.

Applicant shall give the County Commissioner of the Precinct in which is located the road crossing which is the subject of this Application, with reference to a public county road, and the Texas State Department of Transportation, with reference to a state highway or road, at least forty-eight (48) hours actual notice prior to the time of beginning of any work with reference to any such public road or highway. The County Commissioner of the Precinct in which is located the road crossing which is the subject of the Application, or the Commissioner's representative, must be at the job site of the crossing when the work begins, and upon completion of the crossing job must give approval that the public road right of way at the crossing has been returned to full use by the public to the satisfaction of the Commissioner.

V.

It is understood and agreed by Applicant that all pipelines, mains or lines crossing any public county road shall be either bored, tunneled, jacked, or driven under the entire portion of the public road right of way, and also for a minimum distance of 10 feet away from each road right of way line; and that the section of pipeline, main or line placed through boring shall extend the full width of the public road right of way and also an additional 10 feet away from each road right of way line; and that all pipelines, mains or lines under such road right of way shall be placed through an iron or another approved casing of approximately two inches larger in diameter than the pipeline; or as an alternative to casing, Applicant may install a heavier walled carrier pipe beneath the road right of way; provided, however, that in all instances the installation shall meet all the requirements of the Department of Transportation as set forth in Title 49, Code of Federal Regulations, Part 192, and/or those same, similar or equivalent regulations as adopted by Texas Railroad Commission and any other regulations and rules promulgated by the Texas Railroad Commission applicable to the constructing, installing, laying, maintaining, operating, using and/or repairing a pipeline, mains or lines for the transportation and conveyance of natural gas, oil and/or other hydrocarbons; and provided further that the County Commissioner in whose precinct the crossing is being made, with the concurrence of the Commissioners' Court, may require that the carrier pipe be cased beneath the roadway when in his opinion the best interests of Fisher County would be served thereby. Said pipeline, main or line shall be placed at such depth so that there is a minimum of 6 feet from the top of the casing, or from the top of the pipe if there is no casing, to the top of the surface material of the roadway; and so that there is a minimum of 3 feet from the top of the casing, or from the top of the pipe if there is no casing, to the bottom of the ditch(es) in the road right of way; and so that there is a minimum of 3 feet from the top of the casing, or from the top of the pipe if there is no casing, to the surface of the land for the entire 10 feet distance away from each road right of way line.

VI.

The Applicant agrees that prior to the constructing, installing, and/or laying of the pipeline, Applicant will obtain a permit (or permits) for the crossing described in this Application, from the Fisher County Office of Floodplain Administration concerning the Fisher County Flood Damage Prevention Order and concerning the development activity of constructing, installing, and/or laying of the pipeline. The Applicant further agrees that it will adhere to all County, State, and federal laws, statutes, codes, orders, rules and regulations applicable to the constructing, installing, laying maintaining, operating, using and/or repairing the pipeline that is the subject of this Application. The Applicant further agrees that prior to the construction, installation, and laying the pipeline that is the subject of this Application, Applicant shall obtain the right from all necessary landowners to enter and perform work on the real property of landowners adjacent to the public road to construct, install and lay the pipeline at the crossing described in this Application.

VII.

The Applicant agrees that Applicant and/or its contractor(s) shall provide and have in place all warning and traffic control signs and lights, barricades, flagmen when necessary, and safety signage prior to and at all times during the period of construction, installation, and/or laying of the pipeline at the crossing which is the subject of this Application, and as necessary prior to and at all times during maintenance and repair of the pipeline at the crossing.

VIII.

The Applicant agrees that, after the completion of the construction, installation, and/or laying of the pipeline at the crossing which is the subject of this Application, the Applicant will install and maintain permanent signs on each side of the public road right of way at the crossing, showing the current pipeline owner, the current emergency contact phone number for the owner, and identifying the product transported in the pipeline.

IX.

The Applicant agrees to save and hold harmless and indemnify Fisher County, Texas against any and all liability that Fisher County may have or appear to have to any person whomsoever by reason of any act or thing that Applicant, its agents, servants, employees and contractors may do or cause to be done in the premises concerning the crossing of the public road by the pipeline.

X.

In consideration of the granting of the privilege hereby petitioned and applied for, Applicant agrees that whenever it shall in any manner damage any County Road or other public structure by reason of any operation hereunder, it will immediately, at its own expense, restore the same to the condition that the same was in before the damage took place. Applicant further especially agrees that whenever the Fisher County Commissioners' Court shall notify it in writing that it, its agents, servants, employees and contractors have damaged any public county road, or other public structure, Applicant will commence the restoration thereof, in accordance with the terms hereof, within forty-eight (48) hours after the receipt of such notice, and prosecute such restoration to completion, diligently and continuously, and that in the event of Applicant's failure in such event to being such restoration or repair within the time aforesaid, or in the event of its failure to therefore prosecute the same to completion, diligently and continuously, the Commissioners' Court or its representative of said County, may take over the making of such restoration or repair with County employees, or through a private contractor, and complete and effect such repair or restoration at the expense of the Applicant, and that the action of the Fisher County Commissioners' Court, or its representative, in making such restoration or repair shall be binding upon the Applicant, and such Commissioners' Court estimate or statement of the cost and expense incurred in making such repair or restoration shall be final,

conclusive and binding upon the Applicant, and Applicant shall pay the cost incurred by Fisher County in making and/or completing the restoration or repairs.

XI.

It is agreed by Applicant that in the event Applicant enters upon any property hereby affected for the purpose of constructing, installing, laying, maintaining or repairing any pipeline, main or line of Applicant, now existing or hereafter to exist, in connection with any State road or highway, that Applicant shall comply with all conditions and requirements of the Texas State Department of Transportation or its authorized representative with reference to any matter pertaining to any such purposes.


XII.

It is further agreed that the subsequent order of the Fisher County Commissioners' Court granting and approving this Application shall be and does constitute acceptance on the part of the County of the offer hereby made, and said order and this Application shall constitute a contract between the parties hereto and shall be binding upon the Applicant, it's heirs, assignees, representatives and successors according to all the terms hereof.

XIII.

This Application for Pipeline Public Road Crossing Permit shall expire 180 days after the same is approved by the motion and order entered into Commissioners' Court Records of Fisher County, Texas. After expiration of the same, a new Application for Pipeline Public Road Crossing permit and payment of fees shall be required from the Applicant if the pipeline has not been installed prior to the expiration date of this permit.

IN WITNESS WHEREOF, the Applicant has caused this instrument to be executed on this the 8th day of March of 2018.


Plains Pipeline, L. P.

By: Jack L. Belew

Title: Right of Way Supervisor

Address: P. O. Box 2619
Abilene, TX 79604

Phone: 325_704_4327

CORPORATE ACKNOWLEDGMENT

THE STATE OF TEXAS

COUNTY OF FISHER

BEFORE ME, the undersigned authority, on this day personally appeared Jack L. Belew known to me to be the person whose name is subscribed to the foregoing instrument and acknowledged to me that the same was the act of the aforesaid Plains Pipeline, L.P. a corporation, and that he executed the same as the act of such corporation for the purposes and consideration therein expressed, and in the capacity therein stated.

GIVEN UNDER MY HAND AND SEAL OF OFFICE, this the 8th day of MARCH, 2018.



Scotty Sullivan
Notary Public in and for Taylor
County, Texas

Commission expire: 3-14-18

**ACTION OF THE FISHER COUNTY COMMISSIONERS' COURT
CONCERNING THE APPLICATION**

The foregoing Application is Approved and Granted by Order of the Fisher County Commissioners; Court on this the 9th day of March, 2018.

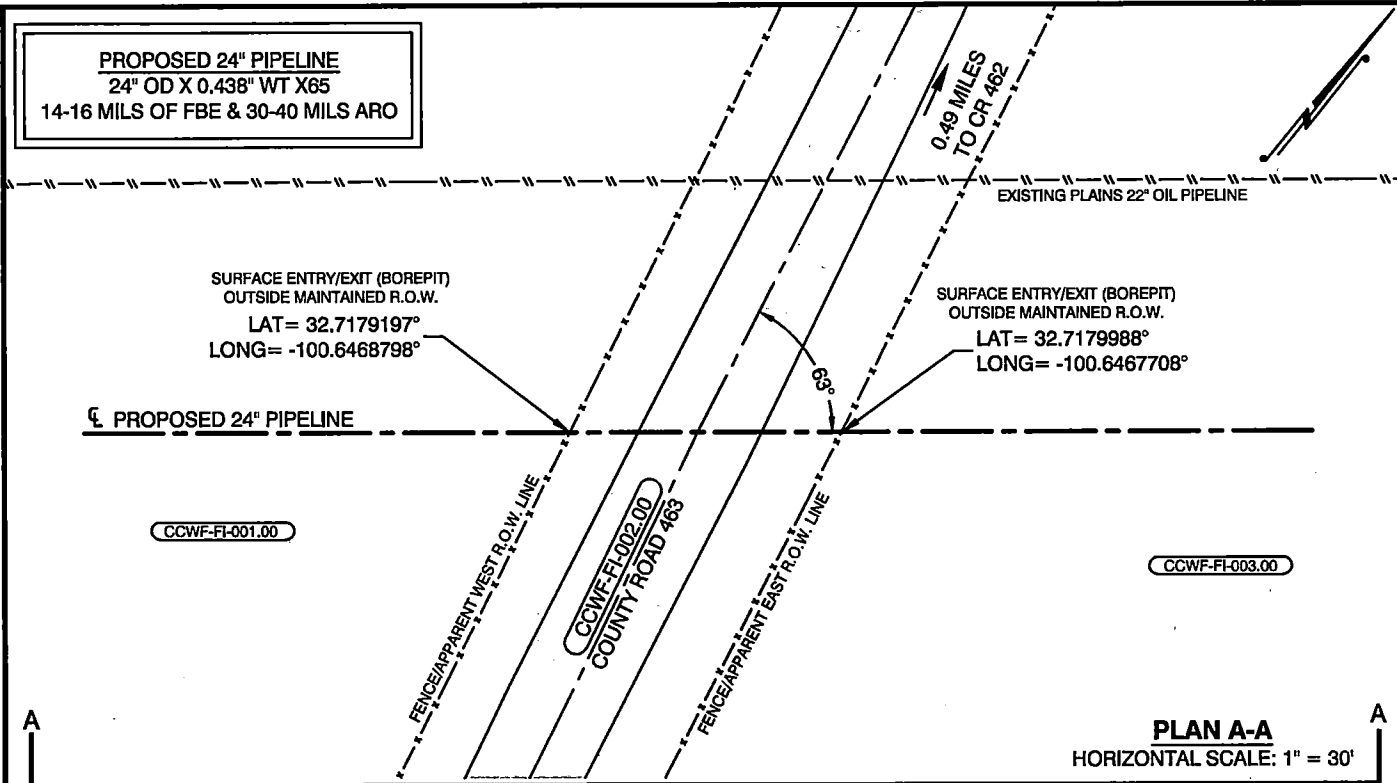
[Signature]
Ken Holt
Fisher County Judge

ATTEST:

Becky Davis
Fisher County Clerk and Deputy
Clerk of the Commissioners' Court



PROPOSED 24" PIPELINE
 24" OD X 0.438" WT X65
 14-16 MILS OF FBE & 30-40 MILS ARO



SURFACE ENTRY/EXIT (BOREPIT)
 OUTSIDE MAINTAINED R.O.W.
 LAT = 32.7179197°
 LONG = -100.6468798°

SURFACE ENTRY/EXIT (BOREPIT)
 OUTSIDE MAINTAINED R.O.W.
 LAT = 32.7179988°
 LONG = -100.6467708°

PROPOSED 24" PIPELINE

CCWF-FI-001.00

CCWF-FI-002.00
 COUNTY ROAD 463

CCWF-FI-003.00

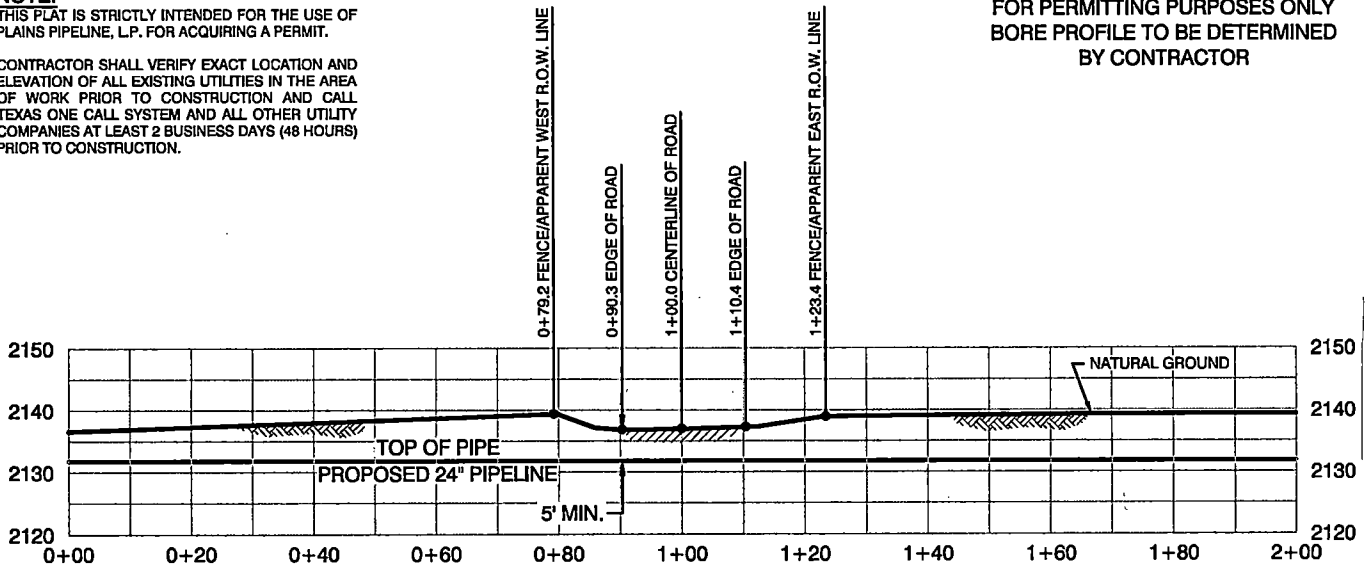
PLAN A-A
 HORIZONTAL SCALE: 1" = 30'

NOTE:

THIS PLAT IS STRICTLY INTENDED FOR THE USE OF PLAINS PIPELINE, L.P. FOR ACQUIRING A PERMIT.

CONTRACTOR SHALL VERIFY EXACT LOCATION AND ELEVATION OF ALL EXISTING UTILITIES IN THE AREA OF WORK PRIOR TO CONSTRUCTION AND CALL TEXAS ONE CALL SYSTEM AND ALL OTHER UTILITY COMPANIES AT LEAST 2 BUSINESS DAYS (48 HOURS) PRIOR TO CONSTRUCTION.

FOR PERMITTING PURPOSES ONLY
 BORE PROFILE TO BE DETERMINED
 BY CONTRACTOR



INSTALL ± 44LF.
 24" x 0.438" WT X65 STEEL PIPE

PROFILE A-A
 HORIZONTAL SCALE: 1" = 30'
 VERTICAL SCALE: 1" = 30'

DRAWN BY: JTR	APPROVED BY: JMR
DATE: 05/18/2017	JOB NO: 2014.1148
DRAWING NAME: CCWF-FI-002.00_REV01	
SHEET NO: 1 OF 1	
PROJECTION: TEXAS STATE PLANE NORTH CENTRAL GEO. DATUM: NAD83 VERT. DATUM: NAVD88 GRID UNITS: US SURVEY FEET	

PERMIT FOR COUNTY ROAD 463

PLAINS PIPELINE, L.P.
 PIPELINE CROSSING COUNTY ROAD 463
 H&TC RR CO, A-1209
 FISHER COUNTY, TEXAS

PLAINS PIPELINE, L.P.



T. BAKER SMITH
 SOLUTIONS START HERE
 12825 Trinity Drive, Stafford, TX 77477
 (281)240-0113 - tbsmith.com
 TX. REG. # 101102-01

REV. NO: 01 | REV. DATE: 07/27/2017 | REV. BY: SAR

REVISION DESCRIPTION:
 REVISED TRACT NUMBER

STATE OF TEXAS §

COUNTY OF FISHER §

APPLICATION FOR PIPELINE PUBLIC ROAD CROSSING PERMIT

TO: THE COMMISSIONERS' COURT OF FISHER COUNTY, TEXAS

GENTLEMEN:

ON THIS THE 8th day of March, 2018, the undersigned Plains Pipeline, L.P., hereinafter, "Company" or "Applicant," does hereby make application to Fisher County, Texas for the purposes of constructing, installing, laying, maintaining, operating, using and/or repairing a pipeline; mains or lines for the transportation and conveyance of natural gas, oil, and/or other hydrocarbons across and under a public road of Fisher County, Texas over which the Fisher County Commissioners' Court has jurisdiction and the obligation to maintain in good repair for the purpose of use and travel by the public, the location of said crossing and the name of the public county road as shown on the engineering drawing or profile, schematic, plat map and/or survey drawing supplied by the Applicant (8.5" by 14" maximum size sheets), attached hereto and made a part hereof.

In consideration of payment of a \$1,000.00 application fee, plus a \$5,000.00 penalty fee if construction and/or installation of the said pipeline in the public county road has begun prior to this Application be approved by Fisher County Commissioners' Court and the further consideration of: (1) payment of a \$25.00 fee per foot or any part thereof for any part of a crossing; and (2) \$25.00 fee per foot or any part thereof for which the pipeline shall run parallel to the county road within the county right-of-way, all such fees to be paid by Company with the Application, and in consideration of the County's granting permission to make use of the public county road lands above described for the purposes aforesaid, the undersigned Company agrees that such use shall be subject to the following terms, covenants and conditions, to-wit:

I.

The public's use of the public county road for travel shall be of primary importance. The rights granted to Applicant by subsequent acceptance and approval of this Application shall be subordinate to the rights of the public to use the road. It is expressly agreed to and understood by the Applicant that Fisher County does not hereby, and does not by any subsequent approval or granting of this Application for Permit, grant to Applicant any right, claim, title, or easement in, to, under, upon, and/or across any public county road. No pipeline, main or line which is the subject of this Application shall ever be constructed, installed, laid, maintained, operated, used and/or repaired by the Applicant in such manner as to interfere with the use, operation, construction, maintenance, drainage or repair of the public road or roads, whether a county or state road, and in the event it shall develop that any pipeline, main or line which is the subject of this Application hereafter to be laid by the Applicant which in any manner interferes with the use, operation, construction, maintenance, drainage or repair of any existing public road, because of the depth at which the same has been laid, or for any other reason, the Applicant, upon request by the Commissioners' Court so to do, shall promptly change or alter, at Applicant's sole expense, such pipeline, main or line, in such manner that the same will no longer interfere with such use, operation, construction, maintenance, drainage or repair of the public county road. Applicant agrees to make all changes, alterations, and modifications to said pipeline, main or line which is the subject of this Application, as Fisher County may require in connection with any future use, operation, widening, alteration, relocation, drainage, and/or paving of any public county road, all at the cost and expense of the Applicant at no cost and expense to Fisher County.

II.

It is understood that no pipeline, main or line shall ever be constructed, installed, laid, maintained, operated, used and/or repaired by Applicant in such a way or manner as to interfere with traffic, or so as to interfere with any drainage now or hereafter on or along such public road and that no pipeline, main or line shall ever be constructed, laid, maintained, operated, used and/or repaired by the Applicant in such a way as to constitute a danger or hazard, or to become a nuisance of any kind to anyone using any public road or living in the vicinity thereof.

III.

The Applicant agrees as to the public county road involved with this Application that it shall in no way enter upon any property hereby affected for the purpose of constructing, installing, laying, maintaining or repairing any pipeline, main or line now existing or hereafter to exist unless it shall have first submitted to the Commissioners' Court of Fisher County, plans, specifications, engineering drawing or profile, schematics, plat map, survey drawing and/or description (8.5" by 14" maximum size sheets) of construction, laying, maintenance or repair, as to fully describe the same.

IV.

Applicant shall give the County Commissioner of the Precinct in which is located the road crossing which is the subject of this Application, with reference to a public county road, and the Texas State Department of Transportation, with reference to a state highway or road, at least forty-eight (48) hours actual notice prior to the time of beginning of any work with reference to any such public road or highway. The County Commissioner of the Precinct in which is located the road crossing which is the subject of the Application, or the Commissioner's representative, must be at the job site of the crossing when the work begins, and upon completion of the crossing job must give approval that the public road right of way at the crossing has been returned to full use by the public to the satisfaction of the Commissioner.

V.

It is understood and agreed by Applicant that all pipelines, mains or lines crossing any public county road shall be either bored, tunneled, jacked, or driven under the entire portion of the public road right of way, and also for a minimum distance of 10 feet away from each road right of way line; and that the section of pipeline, main or line placed through boring shall extend the full width of the public road right of way and also an additional 10 feet away from each road right of way line; and that all pipelines, mains or lines under such road right of way shall be placed through an iron or another approved casing of approximately two inches larger in diameter than the pipeline; or as an alternative to casing, Applicant may install a heavier walled carrier pipe beneath the road right of way; provided, however, that in all instances the installation shall meet all the requirements of the Department of Transportation as set forth in Title 49, Code of Federal Regulations, Part 192, and/or those same, similar or equivalent regulations as adopted by Texas Railroad Commission and any other regulations and rules promulgated by the Texas Railroad Commission applicable to the constructing, installing, laying, maintaining, operating, using and/or repairing a pipeline, mains or lines for the transportation and conveyance of natural gas, oil and/or other hydrocarbons; and provided further that the County Commissioner in whose precinct the crossing is being made, with the concurrence of the Commissioners' Court, may require that the carrier pipe be cased beneath the roadway when in his opinion the best interests of Fisher County would be served thereby. Said pipeline, main or line shall be placed at such depth so that there is a minimum of 6 feet from the top of the casing, or from the top of the pipe if there is no casing, to the top of the surface material of the roadway; and so that there is a minimum of 3 feet from the top of the casing, or from the top of the pipe if there is no casing, to the bottom of the ditch(es) in the road right of way; and so that there is a minimum of 3 feet from the top of the casing, or from the top of the pipe if there is no casing, to the surface of the land for the entire 10 feet distance away from each road right of way line.

VI.

The Applicant agrees that prior to the constructing, installing, and/or laying of the pipeline, Applicant will obtain a permit (or permits) for the crossing described in this Application, from the Fisher County Office of Floodplain Administration concerning the Fisher County Flood Damage Prevention Order and concerning the development activity of constructing, installing, and/or laying of the pipeline. The Applicant further agrees that it will adhere to all County, State, and federal laws, statutes, codes, orders, rules and regulations applicable to the constructing, installing, laying maintaining, operating, using and/or repairing the pipeline that is the subject of this Application. The Applicant further agrees that prior to the construction, installation, and laying the pipeline that is the subject of this Application, Applicant shall obtain the right from all necessary landowners to enter and perform work on the real property of landowners adjacent to the public road to construct, install and lay the pipeline at the crossing described in this Application.

VII.

The Applicant agrees that Applicant and/or its contractor(s) shall provide and have in place all warning and traffic control signs and lights, barricades, flagmen when necessary, and safety signage prior to and at all times during the period of construction, installation, and/or laying of the pipeline at the crossing which is the subject of this Application, and as necessary prior to and at all times during maintenance and repair of the pipeline at the crossing.

VIII.

The Applicant agrees that, after the completion of the construction, installation, and/or laying of the pipeline at the crossing which is the subject of this Application, the Applicant will install and maintain permanent signs on each side of the public road right of way at the crossing, showing the current pipeline owner, the current emergency contact phone number for the owner, and identifying the product transported in the pipeline.

IX.

The Applicant agrees to save and hold harmless and indemnify Fisher County, Texas against any and all liability that Fisher County may have or appear to have to any person whomsoever by reason of any act or thing that Applicant, its agents, servants, employees and contractors may do or cause to be done in the premises concerning the crossing of the public road by the pipeline.

X.

In consideration of the granting of the privilege hereby petitioned and applied for, Applicant agrees that whenever it shall in any manner damage any County Road or other public structure by reason of any operation hereunder, it will immediately, at its own expense, restore the same to the condition that the same was in before the damage took place. Applicant further especially agrees that whenever the Fisher County Commissioners' Court shall notify it in writing that it, its agents, servants, employees and contractors have damaged any public county road, or other public structure, Applicant will commence the restoration thereof, in accordance with the terms hereof, within forty-eight (48) hours after the receipt of such notice, and prosecute such restoration to completion, diligently and continuously, and that in the event of Applicant's failure in such event to being such restoration or repair within the time aforesaid, or in the event of its failure to therefore prosecute the same to completion, diligently and continuously, the Commissioners' Court or its representative of said County, may take over the making of such restoration or repair with County employees, or through a private contractor, and complete and effect such repair or restoration at the expense of the Applicant, and that the action of the Fisher County Commissioners' Court, or its representative, in making such restoration or repair shall be binding upon the Applicant, and such Commissioners' Court estimate or statement of the cost and expense incurred in making such repair or restoration shall be final,

conclusive and binding upon the Applicant, and Applicant shall pay the cost incurred by Fisher County in making and/or completing the restoration or repairs.

XI.

It is agreed by Applicant that in the event Applicant enters upon any property hereby affected for the purpose of constructing, installing, laying, maintaining or repairing any pipeline, main or line of Applicant, now existing or hereafter to exist, in connection with any State road or highway, that Applicant shall comply with all conditions and requirements of the Texas State Department of Transportation or its authorized representative with reference to any matter pertaining to any such purposes.

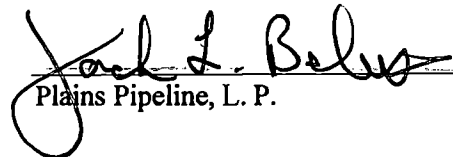
XII.

It is further agreed that the subsequent order of the Fisher County Commissioners' Court granting and approving this Application shall be and does constitute acceptance on the part of the County of the offer hereby made, and said order and this Application shall constitute a contract between the parties hereto and shall be binding upon the Applicant, it's heirs, assignees, representatives and successors according to all the terms hereof.

XIII.

This Application for Pipeline Public Road Crossing Permit shall expire 180 days after the same is approved by the motion and order entered into Commissioners' Court Records of Fisher County, Texas. After expiration of the same, a new Application for Pipeline Public Road Crossing permit and payment of fees shall be required from the Applicant if the pipeline has not been installed prior to the expiration date of this permit.

IN WITNESS WHEREOF, the Applicant has caused this instrument to be executed on this the 8th day of March of 2018.


Plains Pipeline, L. P.

By: Jack L. Belew

Title: Right of Way Supervisor

Address: P. O. Box 2619

Abilene, TX 79604

Phone: 325_704_4327

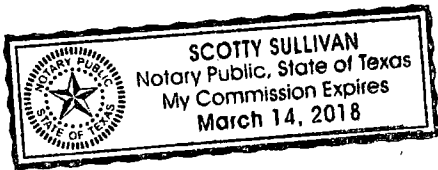
CORPORATE ACKNOWLEDGMENT

THE STATE OF TEXAS

COUNTY OF FISHER

BEFORE ME, the undersigned authority, on this day personally appeared Jack L. Belew known to me to be the person whose name is subscribed to the foregoing instrument and acknowledged to me that the same was the act of the aforesaid Plains Pipeline, L.P. a corporation, and that he executed the same as the act of such corporation for the purposes and consideration therein expressed, and in the capacity therein stated.

GIVEN UNDER MY HAND AND SEAL OF OFFICE, this the 8th day of MARCH, 2018.



Scotty Sullivan

Notary Public in and for Taylor
County, Texas

Commission expire: 3-14-18

**ACTION OF THE FISHER COUNTY COMMISSIONERS' COURT
CONCERNING THE APPLICATION**

The foregoing Application is Approved and Granted by Order of the Fisher County Commissioners; Court on this the 9th day of March, 2018.

[Signature]

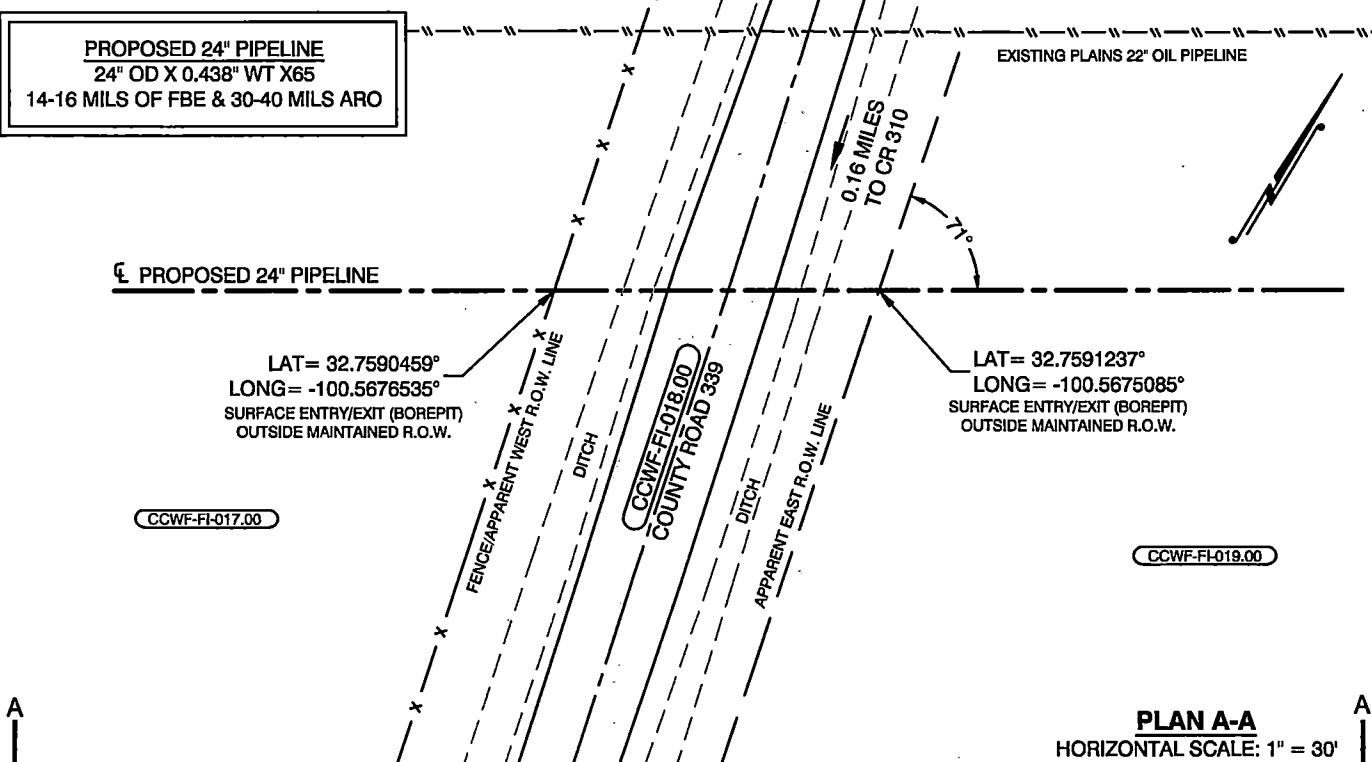
Ken Holt
Fisher County Judge

ATTEST:

Becky Saurb
Fisher County Clerk and Deputy
Clerk of the Commissioners' Court



7/27/2017 - P:\Y-2014\2014.1148\DWG\PERMITS\2-FISHER COUNTY\CCWF-FI-018.00 CR339\CCWF-FI-018.00_REV01.DWG

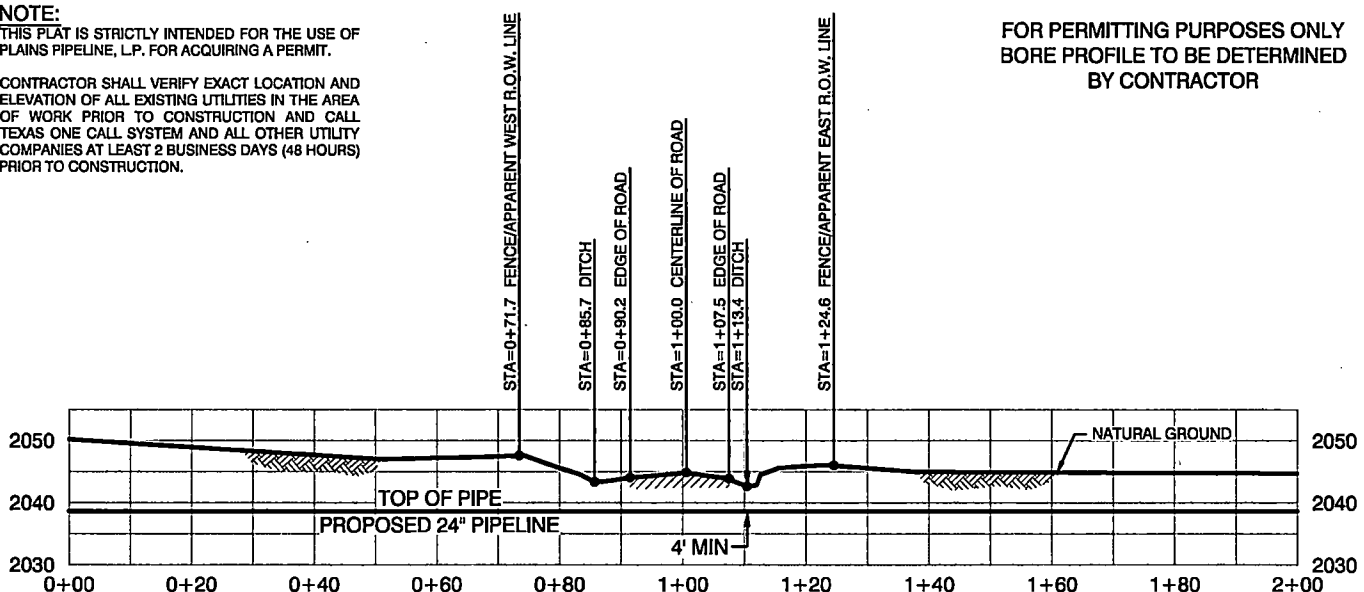


PLAN A-A
HORIZONTAL SCALE: 1" = 30'

NOTE:
THIS PLAT IS STRICTLY INTENDED FOR THE USE OF PLAINS PIPELINE, L.P. FOR ACQUIRING A PERMIT.



CONTRACTOR SHALL VERIFY EXACT LOCATION AND ELEVATION OF ALL EXISTING UTILITIES IN THE AREA OF WORK PRIOR TO CONSTRUCTION AND CALL TEXAS ONE CALL SYSTEM AND ALL OTHER UTILITY COMPANIES AT LEAST 2 BUSINESS DAYS (48 HOURS) PRIOR TO CONSTRUCTION.

FOR PERMITTING PURPOSES ONLY
BORE PROFILE TO BE DETERMINED
BY CONTRACTOR



INSTALL ± 53L.F.
24" x 0.438" WT X65 STEEL PIPE

PROFILE A-A
HORIZONTAL SCALE: 1" = 30'
VERTICAL SCALE: 1" = 30'

DRAWN BY: JTR		APPROVED BY: JMR		PERMIT FOR COUNTY ROAD 339			
DATE: 05/17/2017		JOB NO: 2014.1148					
DRAWING NAME: CCWF-FI-018.00_REV01				PLAINS PIPELINE, L.P. PIPELINE CROSSING COUNTY ROAD 339 H&TC RR CO, A-1360 AND H&TC RR CO, A-200 FISHER COUNTY, TEXAS			
SHEET NO: 1 OF 1							
PROJECTION: TEXAS STATE PLANE NORTH CENTRAL GEO. DATUM: NAD83 VERT. DATUM: NAVD88 GRID UNITS: US SURVEY FEET							
PLAINS PIPELINE, L.P. 		 T. BAKER SMITH SOLUTIONS START HERE 12825 Trinity Drive, Stafford, TX 77477 (281)240-0113 - tbsmith.com TX. REG. # 101102-01		REV. NO: 01 REV. DATE: 07/27/2017 REV. BY: SAR		REVISION DESCRIPTION: REVISED CALLED LAND OWNERS	

STATE OF TEXAS §

COUNTY OF FISHER §

APPLICATION FOR PIPELINE PUBLIC ROAD CROSSING PERMIT

TO: THE COMMISSIONERS' COURT OF FISHER COUNTY, TEXAS

GENTLEMEN:

ON THIS THE 8th day of March, 2018, the undersigned Plains Pipeline, L.P., hereinafter, "Company" or "Applicant," does hereby make application to Fisher County, Texas for the purposes of constructing, installing, laying, maintaining, operating, using and/or repairing a pipeline, mains or lines for the transportation and conveyance of natural gas, oil, and/or other hydrocarbons across and under a public road of Fisher County, Texas over which the Fisher County Commissioners' Court has jurisdiction and the obligation to maintain in good repair for the purpose of use and travel by the public, the location of said crossing and the name of the public county road as shown on the engineering drawing or profile, schematic, plat map and/or survey drawing supplied by the Applicant (8.5" by 14" maximum size sheets), attached hereto and made a part hereof.

In consideration of payment of a \$1,000.00 application fee, plus a \$5,000.00 penalty fee if construction and/or installation of the said pipeline in the public county road has begun prior to this Application be approved by Fisher County Commissioners' Court and the further consideration of: (1) payment of a \$25.00 fee per foot or any part thereof for any part of a crossing; and (2) \$25.00 fee per foot or any part thereof for which the pipeline shall run parallel to the county road within the county right-of-way, all such fees to be paid by Company with the Application, and in consideration of the County's granting permission to make use of the public county road lands above described for the purposes aforesaid, the undersigned Company agrees that such use shall be subject to the following terms, covenants and conditions, to-wit:

I.

The public's use of the public county road for travel shall be of primary importance. The rights granted to Applicant by subsequent acceptance and approval of this Application shall be subordinate to the rights of the public to use the road. It is expressly agreed to and understood by the Applicant that Fisher County does not hereby, and does not by any subsequent approval or granting of this Application for Permit, grant to Applicant any right, claim, title, or easement in, to under, upon, and/or across any public county road. No pipeline, main or line which is the subject of this Application shall ever be constructed, installed, laid, maintained, operated, used and/or repaired by the Applicant in such manner as to interfere with the use, operation, construction, maintenance, drainage or repair of the public road or roads, whether a county or state road, and in the event it shall develop that any pipeline, main or line which is the subject of this Application hereafter to be laid by the Applicant which in any manner interferes with the use, operation, construction, maintenance, drainage or repair of any existing public road, because of the depth at which the same has been laid, or for any other reason, the Applicant, upon request by the Commissioners' Court so to do, shall promptly change or alter, at Applicant's sole expense, such pipeline, main or line, in such manner that the same will no longer interfere with such use, operation, construction, maintenance, drainage or repair of the public county road. Applicant agrees to make all changes, alterations, and modifications to said pipeline, main or line which is the subject of this Application, as Fisher County may require in connection with any future use, operation, widening, alteration, relocation, drainage, and/or paving of any public county road, all at the cost and expense of the Applicant at no cost and expense to Fisher County.

II.

It is understood that no pipeline, main or line shall ever be constructed, installed, laid, maintained, operated, used and/or repaired by Applicant in such a way or manner as to interfere with traffic, or so as to interfere with any drainage now or hereafter on or along such public road and that no pipeline, main or line shall ever be constructed, laid, maintained, operated, used and/or repaired by the Applicant in such a way as to constitute a danger or hazard, or to become a nuisance of any kind to anyone using any public road or living in the vicinity thereof.

III.

The Applicant agrees as to the public county road involved with this Application that it shall in no way enter upon any property hereby affected for the purpose of constructing, installing, laying, maintaining or repairing any pipeline, main or line now existing or hereafter to exist unless it shall have first submitted to the Commissioners' Court of Fisher County, plans, specifications, engineering drawing or profile, schematics, plat map, survey drawing and/or description (8.5" by 14" maximum size sheets) of construction, laying, maintenance or repair, as to fully describe the same.

IV.

Applicant shall give the County Commissioner of the Precinct in which is located the road crossing which is the subject of this Application, with reference to a public county road, and the Texas State Department of Transportation, with reference to a state highway or road, at least forty-eight (48) hours actual notice prior to the time of beginning of any work with reference to any such public road or highway. The County Commissioner of the Precinct in which is located the road crossing which is the subject of the Application, or the Commissioner's representative, must be at the job site of the crossing when the work begins, and upon completion of the crossing job must give approval that the public road right of way at the crossing has been returned to full use by the public to the satisfaction of the Commissioner.

V.

It is understood and agreed by Applicant that all pipelines, mains or lines crossing any public county road shall be either bored, tunneled, jacked, or driven under the entire portion of the public road right of way, and also for a minimum distance of 10 feet away from each road right of way line; and that the section of pipeline, main or line placed through boring shall extend the full width of the public road right of way and also an additional 10 feet away from each road right of way line; and that all pipelines, mains or lines under such road right of way shall be placed through an iron or another approved casing of approximately two inches larger in diameter than the pipeline; or as an alternative to casing, Applicant may install a heavier walled carrier pipe beneath the road right of way; provided, however, that in all instances the installation shall meet all the requirements of the Department of Transportation as set forth in Title 49, Code of Federal Regulations, Part 192, and/or those same, similar or equivalent regulations as adopted by Texas Railroad Commission and any other regulations and rules promulgated by the Texas Railroad Commission applicable to the constructing, installing, laying, maintaining, operating, using and/or repairing a pipeline, mains or lines for the transportation and conveyance of natural gas, oil and/or other hydrocarbons; and provided further that the County Commissioner in whose precinct the crossing is being made, with the concurrence of the Commissioners' Court, may require that the carrier pipe be cased beneath the roadway when in his opinion the best interests of Fisher County would be served thereby. Said pipeline, main or line shall be placed at such depth so that there is a minimum of 6 feet from the top of the casing, or from the top of the pipe if there is no casing, to the top of the surface material of the roadway; and so that there is a minimum of 3 feet from the top of the casing, or from the top of the pipe if there is no casing, to the bottom of the ditch(es) in the road right of way; and so that there is a minimum of 3 feet from the top of the casing, or from the top of the pipe if there is no casing, to the surface of the land for the entire 10 feet distance away from each road right of way line.

VI.

The Applicant agrees that prior to the constructing, installing, and/or laying of the pipeline, Applicant will obtain a permit (or permits) for the crossing described in this Application, from the Fisher County Office of Floodplain Administration concerning the Fisher County Flood Damage Prevention Order and concerning the development activity of constructing, installing, and/or laying of the pipeline. The Applicant further agrees that it will adhere to all County, State, and federal laws, statutes, codes, orders, rules and regulations applicable to the constructing, installing, laying maintaining, operating, using and/or repairing the pipeline that is the subject of this Application. The Applicant further agrees that prior to the construction, installation, and laying the pipeline that is the subject of this Application, Applicant shall obtain the right from all necessary landowners to enter and perform work on the real property of landowners adjacent to the public road to construct, install and lay the pipeline at the crossing described in this Application.

VII.

The Applicant agrees that Applicant and/or its contractor(s) shall provide and have in place all warning and traffic control signs and lights, barricades, flagmen when necessary, and safety signage prior to and at all times during the period of construction, installation, and/or laying of the pipeline at the crossing which is the subject of this Application, and as necessary prior to and at all times during maintenance and repair of the pipeline at the crossing.

VIII.

The Applicant agrees that, after the completion of the construction, installation, and/or laying of the pipeline at the crossing which is the subject of this Application, the Applicant will install and maintain permanent signs on each side of the public road right of way at the crossing, showing the current pipeline owner, the current emergency contact phone number for the owner, and identifying the product transported in the pipeline.

IX.

The Applicant agrees to save and hold harmless and indemnify Fisher County, Texas against any and all liability that Fisher County may have or appear to have to any person whomsoever by reason of any act or thing that Applicant, its agents, servants, employees and contractors may do or cause to be done in the premises concerning the crossing of the public road by the pipeline.

X.

In consideration of the granting of the privilege hereby petitioned and applied for, Applicant agrees that whenever it shall in any manner damage any County Road or other public structure by reason of any operation hereunder, it will immediately, at its own expense, restore the same to the condition that the same was in before the damage took place. Applicant further especially agrees that whenever the Fisher County Commissioners' Court shall notify it in writing that it, its agents, servants, employees and contractors have damaged any public county road, or other public structure, Applicant will commence the restoration thereof, in accordance with the terms hereof, within forty-eight (48) hours after the receipt of such notice, and prosecute such restoration to completion, diligently and continuously, and that in the event of Applicant's failure in such event to being such restoration or repair within the time aforesaid, or in the event of its failure to therefore prosecute the same to completion, diligently and continuously, the Commissioners' Court or its representative of said County, may take over the making of such restoration or repair with County employees, or through a private contractor, and complete and effect such repair or restoration at the expense of the Applicant, and that the action of the Fisher County Commissioners' Court, or its representative, in making such restoration or repair shall be binding upon the Applicant, and such Commissioners' Court estimate or statement of the cost and expense incurred in making such repair or restoration shall be final,

conclusive and binding upon the Applicant, and Applicant shall pay the cost incurred by Fisher County in making and/or completing the restoration or repairs.

XI.

It is agreed by Applicant that in the event Applicant enters upon any property hereby affected for the purpose of constructing, installing, laying, maintaining or repairing any pipeline, main or line of Applicant, now existing or hereafter to exist, in connection with any State road or highway, that Applicant shall comply with all conditions and requirements of the Texas State Department of Transportation or its authorized representative with reference to any matter pertaining to any such purposes.

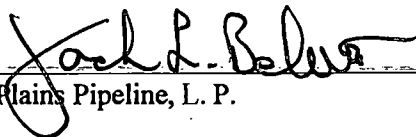
XII.

It is further agreed that the subsequent order of the Fisher County Commissioners' Court granting and approving this Application shall be and does constitute acceptance on the part of the County of the offer hereby made, and said order and this Application shall constitute a contract between the parties hereto and shall be binding upon the Applicant, it's heirs, assignees, representatives and successors according to all the terms hereof.

XIII.

This Application for Pipeline Public Road Crossing Permit shall expire 180 days after the same is approved by the motion and order entered into Commissioners' Court Records of Fisher County, Texas. After expiration of the same, a new Application for Pipeline Public Road Crossing permit and payment of fees shall be required from the Applicant if the pipeline has not been installed prior to the expiration date of this permit.

IN WITNESS WHEREOF, the Applicant has caused this instrument to be executed on this the 8th day of March of 2018.



Hains Pipeline, L. P.

By: Jack L. Belew

Title: Right of Way Supervisor

Address: P. O. Box 2619

Abilene, TX 79604

Phone: 325_704_4327

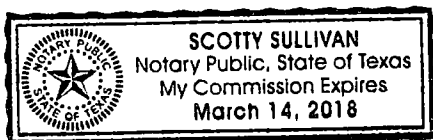
CORPORATE ACKNOWLEDGMENT

THE STATE OF TEXAS

COUNTY OF FISHER

BEFORE ME, the undersigned authority, on this day personally appeared Jack L. Belew known to me to be the person whose name is subscribed to the foregoing instrument and acknowledged to me that the same was the act of the aforesaid Plains Pipeline, L.P. a corporation, and that he executed the same as the act of such corporation for the purposes and consideration therein expressed, and in the capacity therein stated.

GIVEN UNDER MY HAND AND SEAL OF OFFICE, this the 8th day of March, 2018.



Scotty Sullivan

Notary Public in and for Taylor
County, Texas

Commission expire: 3-14-18

**ACTION OF THE FISHER COUNTY COMMISSIONERS' COURT
CONCERNING THE APPLICATION**

The foregoing Application is Approved and Granted by Order of the Fisher County Commissioners; Court on this the 9th day of March, 2018.

[Signature]

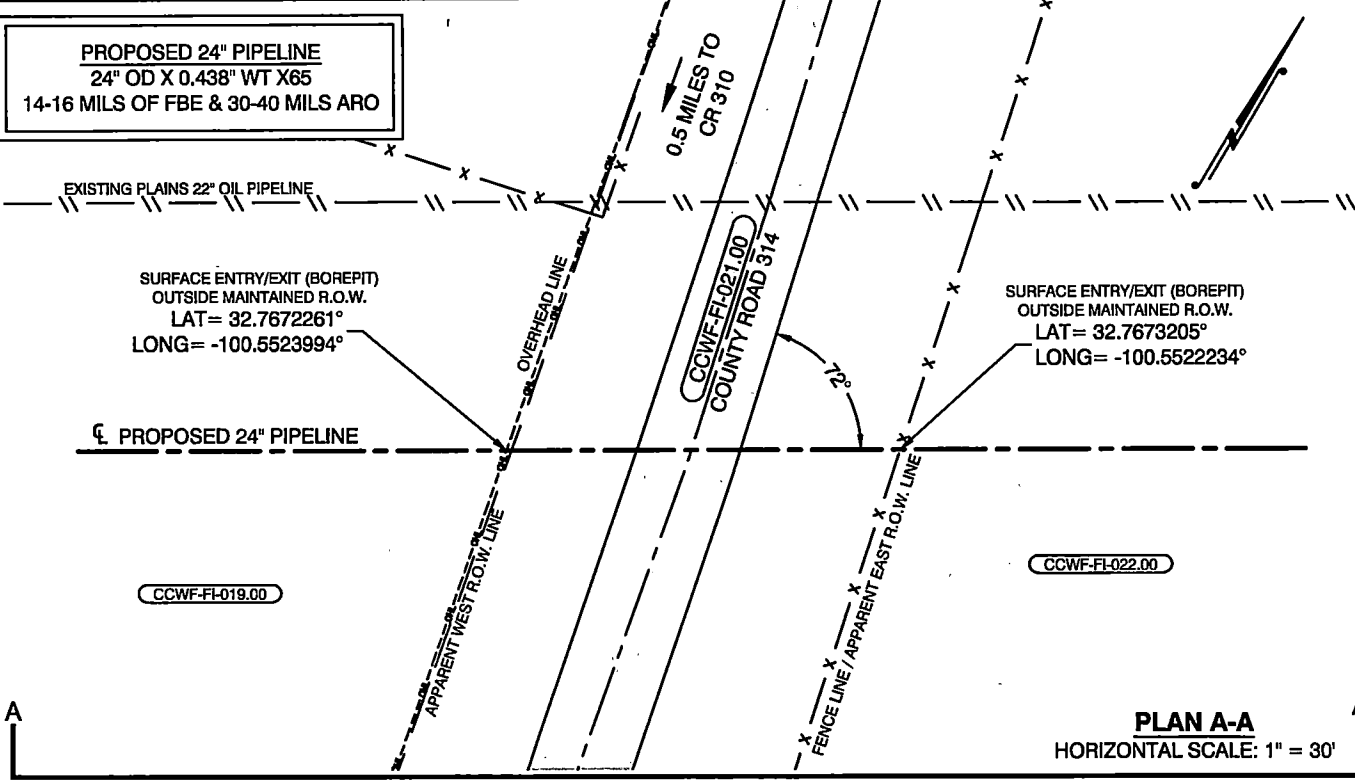
Ken Holt
Fisher County Judge

ATTEST:

Becky Davis
Fisher County Clerk and Deputy
Clerk of the Commissioners' Court



7/27/2017 - P:\Y-2014\2014.1148\DWG\PERMITS2-FISHER COUNTY\CCWF-FI-021.00_CR314\CCWF-FI-021.00_REV01.DWG

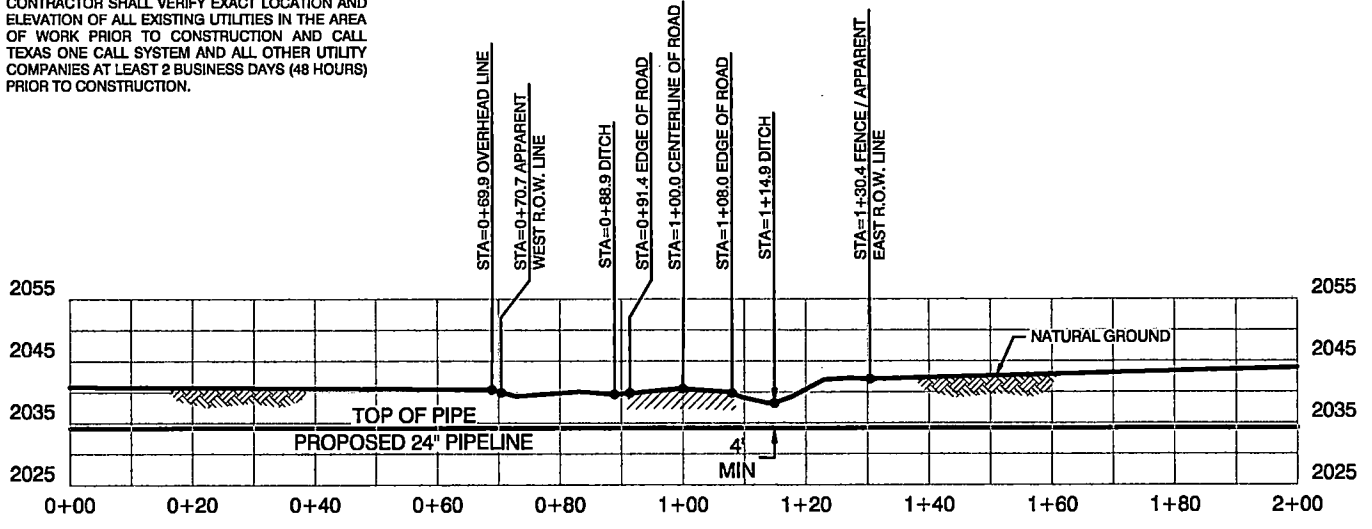


PLAN A-A
HORIZONTAL SCALE: 1" = 30'

NOTE:
THIS PLAT IS STRICTLY INTENDED FOR THE USE OF PLAINS PIPELINE, L.P. FOR ACQUIRING A PERMIT.

FOR PERMITTING PURPOSES ONLY
BORE PROFILE TO BE DETERMINED
BY CONTRACTOR

CONTRACTOR SHALL VERIFY EXACT LOCATION AND ELEVATION OF ALL EXISTING UTILITIES IN THE AREA OF WORK PRIOR TO CONSTRUCTION AND CALL TEXAS ONE CALL SYSTEM AND ALL OTHER UTILITY COMPANIES AT LEAST 2 BUSINESS DAYS (48 HOURS) PRIOR TO CONSTRUCTION.



PROFILE A-A
HORIZONTAL SCALE: 1" = 30'
VERTICAL SCALE: 1" = 30'

INSTALL ± 64 L.F.
24" x 0.438" WT X65 STEEL PIPE

DRAWN BY:	LEL	APPROVED BY:	JMR
DATE:	05/15/2017	JOB NO:	2014.1148
DRAWING NAME:	CCWF-FI-021.00_REV01		
SHEET NO:	1	OF	1
PROJECTION:	TEXAS STATE PLANE NORTH CENTRAL		
GEO. DATUM:	NAD83 VERT. DATUM: NAVD88		
GRID UNITS:	US SURVEY FEET		

PERMIT FOR COUNTY ROAD 314

PLAINS PIPELINE, L.P.
PIPELINE CROSSING COUNTY ROAD 314
HE OGDEN, A-1818 AND H&TC RR CO, A-200
FISHER COUNTY, TEXAS

PLAINS PIPELINE, L.P.



T. BAKER SMITH
SOLUTIONS START HERE
12825 Trinity Drive, Stafford, TX 77477
(281)240-0113 - tbsmith.com
TX. REG. # 101102-01

REV. NO: 01 | REV. DATE: 07/27/2017 | REV. BY: SAR

REVISION DESCRIPTION:
REVISED CALLED LAND OWNERS

STATE OF TEXAS §

COUNTY OF FISHER §

APPLICATION FOR PIPELINE PUBLIC ROAD CROSSING PERMIT

TO: THE COMMISSIONERS' COURT OF FISHER COUNTY, TEXAS

GENTLEMEN:

ON THIS THE 8th day of March, 2018, the undersigned Plains Pipeline, L.P., hereinafter, "Company" or "Applicant," does hereby make application to Fisher County, Texas for the purposes of constructing, installing, laying, maintaining, operating, using and/or repairing a pipeline, mains or lines for the transportation and conveyance of natural gas, oil, and/or other hydrocarbons across and under a public road of Fisher County, Texas over which the Fisher County Commissioners' Court has jurisdiction and the obligation to maintain in good repair for the purpose of use and travel by the public, the location of said crossing and the name of the public county road as shown on the engineering drawing or profile, schematic, plat map and/or survey drawing supplied by the Applicant (8.5" by 14" maximum size sheets), attached hereto and made a part hereof.

In consideration of payment of a \$1,000.00 application fee, plus a \$5,000.00 penalty fee if construction and/or installation of the said pipeline in the public county road has begun prior to this Application be approved by Fisher County Commissioners' Court and the further consideration of: (1) payment of a \$25.00 fee per foot or any part thereof for any part of a crossing; and (2) \$25.00 fee per foot or any part thereof for which the pipeline shall run parallel to the county road within the county right-of-way, all such fees to be paid by Company with the Application, and in consideration of the County's granting permission to make use of the public county road lands above described for the purposes aforesaid, the undersigned Company agrees that such use shall be subject to the following terms, covenants and conditions, to-wit:

I.

The public's use of the public county road for travel shall be of primary importance. The rights granted to Applicant by subsequent acceptance and approval of this Application shall be subordinate to the rights of the public to use the road. It is expressly agreed to and understood by the Applicant that Fisher County does not hereby, and does not by any subsequent approval or granting of this Application for Permit, grant to Applicant any right, claim, title, or easement in, to under, upon, and/or across any public county road. No pipeline, main or line which is the subject of this Application shall ever be constructed, installed, laid, maintained, operated, used and/or repaired by the Applicant in such manner as to interfere with the use, operation, construction, maintenance, drainage or repair of the public road or roads, whether a county or state road, and in the event it shall develop that any pipeline, main or line which is the subject of this Application hereafter to be laid by the Applicant which in any manner interferes with the use, operation, construction, maintenance, drainage or repair of any existing public road, because of the depth at which the same has been laid, or for any other reason, the Applicant, upon request by the Commissioners' Court so to do, shall promptly change or alter, at Applicant's sole expense, such pipeline, main or line, in such manner that the same will no longer interfere with such use, operation, construction, maintenance, drainage or repair of the public county road. Applicant agrees to make all changes, alterations, and modifications to said pipeline, main or line which is the subject of this Application, as Fisher County may require in connection with any future use, operation, widening, alteration, relocation, drainage, and/or paving of any public county road, all at the cost and expense of the Applicant at no cost and expense to Fisher County.

II.

It is understood that no pipeline, main or line shall ever be constructed, installed, laid, maintained, operated, used and/or repaired by Applicant in such a way or manner as to interfere with traffic, or so as to interfere with any drainage now or hereafter on or along such public road and that no pipeline, main or line shall ever be constructed, laid, maintained, operated, used and/or repaired by the Applicant in such a way as to constitute a danger or hazard, or to become a nuisance of any kind to anyone using any public road or living in the vicinity thereof.

III.

The Applicant agrees as to the public county road involved with this Application that it shall in no way enter upon any property hereby affected for the purpose of constructing, installing, laying, maintaining or repairing any pipeline, main or line now existing or hereafter to exist unless it shall have first submitted to the Commissioners' Court of Fisher County, plans, specifications, engineering drawing or profile, schematics, plat map, survey drawing and/or description (8.5" by 14" maximum size sheets) of construction, laying, maintenance or repair, as to fully describe the same.

IV.

Applicant shall give the County Commissioner of the Precinct in which is located the road crossing which is the subject of this Application, with reference to a public county road, and the Texas State Department of Transportation, with reference to a state highway or road, at least forty-eight (48) hours actual notice prior to the time of beginning of any work with reference to any such public road or highway. The County Commissioner of the Precinct in which is located the road crossing which is the subject of the Application, or the Commissioner's representative, must be at the job site of the crossing when the work begins, and upon completion of the crossing job must give approval that the public road right of way at the crossing has been returned to full use by the public to the satisfaction of the Commissioner.

V.

It is understood and agreed by Applicant that all pipelines, mains or lines crossing any public county road shall be either bored, tunneled, jacked, or driven under the entire portion of the public road right of way, and also for a minimum distance of 10 feet away from each road right of way line; and that the section of pipeline, main or line placed through boring shall extend the full width of the public road right of way and also an additional 10 feet away from each road right of way line; and that all pipelines, mains or lines under such road right of way shall be placed through an iron or another approved casing of approximately two inches larger in diameter than the pipeline; or as an alternative to casing, Applicant may install a heavier walled carrier pipe beneath the road right of way; provided, however, that in all instances the installation shall meet all the requirements of the Department of Transportation as set forth in Title 49, Code of Federal Regulations, Part 192, and/or those same, similar or equivalent regulations as adopted by Texas Railroad Commission and any other regulations and rules promulgated by the Texas Railroad Commission applicable to the constructing, installing, laying, maintaining, operating, using and/or repairing a pipeline, mains or lines for the transportation and conveyance of natural gas, oil and/or other hydrocarbons; and provided further that the County Commissioner in whose precinct the crossing is being made, with the concurrence of the Commissioners' Court, may require that the carrier pipe be cased beneath the roadway when in his opinion the best interests of Fisher County would be served thereby. Said pipeline, main or line shall be placed at such depth so that there is a minimum of 6 feet from the top of the casing, or from the top of the pipe if there is no casing, to the top of the surface material of the roadway; and so that there is a minimum of 3 feet from the top of the casing, or from the top of the pipe if there is no casing, to the bottom of the ditch(es) in the road right of way; and so that there is a minimum of 3 feet from the top of the casing, or from the top of the pipe if there is no casing, to the surface of the land for the entire 10 feet distance away from each road right of way line.

VI.

The Applicant agrees that prior to the constructing, installing, and/or laying of the pipeline, Applicant will obtain a permit (or permits) for the crossing described in this Application, from the Fisher County Office of Floodplain Administration concerning the Fisher County Flood Damage Prevention Order and concerning the development activity of constructing, installing, and/or laying of the pipeline. The Applicant further agrees that it will adhere to all County, State, and federal laws, statutes, codes, orders, rules and regulations applicable to the constructing, installing, laying maintaining, operating, using and/or repairing the pipeline that is the subject of this Application. The Applicant further agrees that prior to the construction, installation, and laying the pipeline that is the subject of this Application, Applicant shall obtain the right from all necessary landowners to enter and perform work on the real property of landowners adjacent to the public road to construct, install and lay the pipeline at the crossing described in this Application.

VII.

The Applicant agrees that Applicant and/or its contractor(s) shall provide and have in place all warning and traffic control signs and lights, barricades, flagmen when necessary, and safety signage prior to and at all times during the period of construction, installation, and/or laying of the pipeline at the crossing which is the subject of this Application, and as necessary prior to and at all times during maintenance and repair of the pipeline at the crossing.

VIII.

The Applicant agrees that, after the completion of the construction, installation, and/or laying of the pipeline at the crossing which is the subject of this Application, the Applicant will install and maintain permanent signs on each side of the public road right of way at the crossing, showing the current pipeline owner, the current emergency contact phone number for the owner, and identifying the product transported in the pipeline.

IX.

The Applicant agrees to save and hold harmless and indemnify Fisher County, Texas against any and all liability that Fisher County may have or appear to have to any person whomsoever by reason of any act or thing that Applicant, its agents, servants, employees and contractors may do or cause to be done in the premises concerning the crossing of the public road by the pipeline.

X.

In consideration of the granting of the privilege hereby petitioned and applied for, Applicant agrees that whenever it shall in any manner damage any County Road or other public structure by reason of any operation hereunder, it will immediately, at its own expense, restore the same to the condition that the same was in before the damage took place. Applicant further especially agrees that whenever the Fisher County Commissioners' Court shall notify it in writing that it, its agents, servants, employees and contractors have damaged any public county road, or other public structure, Applicant will commence the restoration thereof, in accordance with the terms hereof, within forty-eight (48) hours after the receipt of such notice, and prosecute such restoration to completion, diligently and continuously, and that in the event of Applicant's failure in such event to being such restoration or repair within the time aforesaid, or in the event of its failure to therefore prosecute the same to completion, diligently and continuously, the Commissioners' Court or its representative of said County, may take over the making of such restoration or repair with County employees, or through a private contractor, and complete and effect such repair or restoration at the expense of the Applicant, and that the action of the Fisher County Commissioners' Court, or its representative, in making such restoration or repair shall be binding upon the Applicant, and such Commissioners' Court estimate or statement of the cost and expense incurred in making such repair or restoration shall be final,

conclusive and binding upon the Applicant, and Applicant shall pay the cost incurred by Fisher County in making and/or completing the restoration or repairs.

XI.

It is agreed by Applicant that in the event Applicant enters upon any property hereby affected for the purpose of constructing, installing, laying, maintaining or repairing any pipeline, main or line of Applicant, now existing or hereafter to exist, in connection with any State road or highway, that Applicant shall comply with all conditions and requirements of the Texas State Department of Transportation or its authorized representative with reference to any matter pertaining to any such purposes.

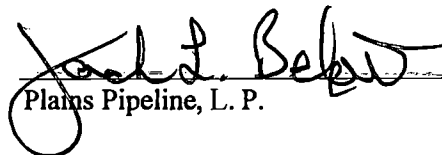
XII.

It is further agreed that the subsequent order of the Fisher County Commissioners' Court granting and approving this Application shall be and does constitute acceptance on the part of the County of the offer hereby made, and said order and this Application shall constitute a contract between the parties hereto and shall be binding upon the Applicant, it's heirs, assignees, representatives and successors according to all the terms hereof.

XIII.

This Application for Pipeline Public Road Crossing Permit shall expire 180 days after the same is approved by the motion and order entered into Commissioners' Court Records of Fisher County, Texas. After expiration of the same, a new Application for Pipeline Public Road Crossing permit and payment of fees shall be required from the Applicant if the pipeline has not been installed prior to the expiration date of this permit.

IN WITNESS WHEREOF, the Applicant has caused this instrument to be executed on this the 8th day of March of 2018.


Plains Pipeline, L. P.

By: Jack L. Belew

Title: Right of Way Supervisor

Address: P. O. Box 2619

Abilene, TX 79604

Phone: 325_704_4327


CORPORATE ACKNOWLEDGMENT

THE STATE OF TEXAS

COUNTY OF FISHER

BEFORE ME, the undersigned authority, on this day personally appeared Jack L. Belew known to me to be the person whose name is subscribed to the foregoing instrument and acknowledged to me that the same was the act of the aforesaid Plains Pipeline, L.P. a corporation, and that he executed the same as the act of such corporation for the purposes and consideration therein expressed, and in the capacity therein stated.

GIVEN UNDER MY HAND AND SEAL OF OFFICE, this the 8th day of March, 2018.



Scotty Sullivan
Notary Public in and for Taylor
County, Texas

Commission expire: 3-14-18

**ACTION OF THE FISHER COUNTY COMMISSIONERS' COURT
CONCERNING THE APPLICATION**


The foregoing Application is Approved and Granted by Order of the Fisher County Commissioners; Court on this the 9th day of March, 2018.

A handwritten signature of Ken Holt.

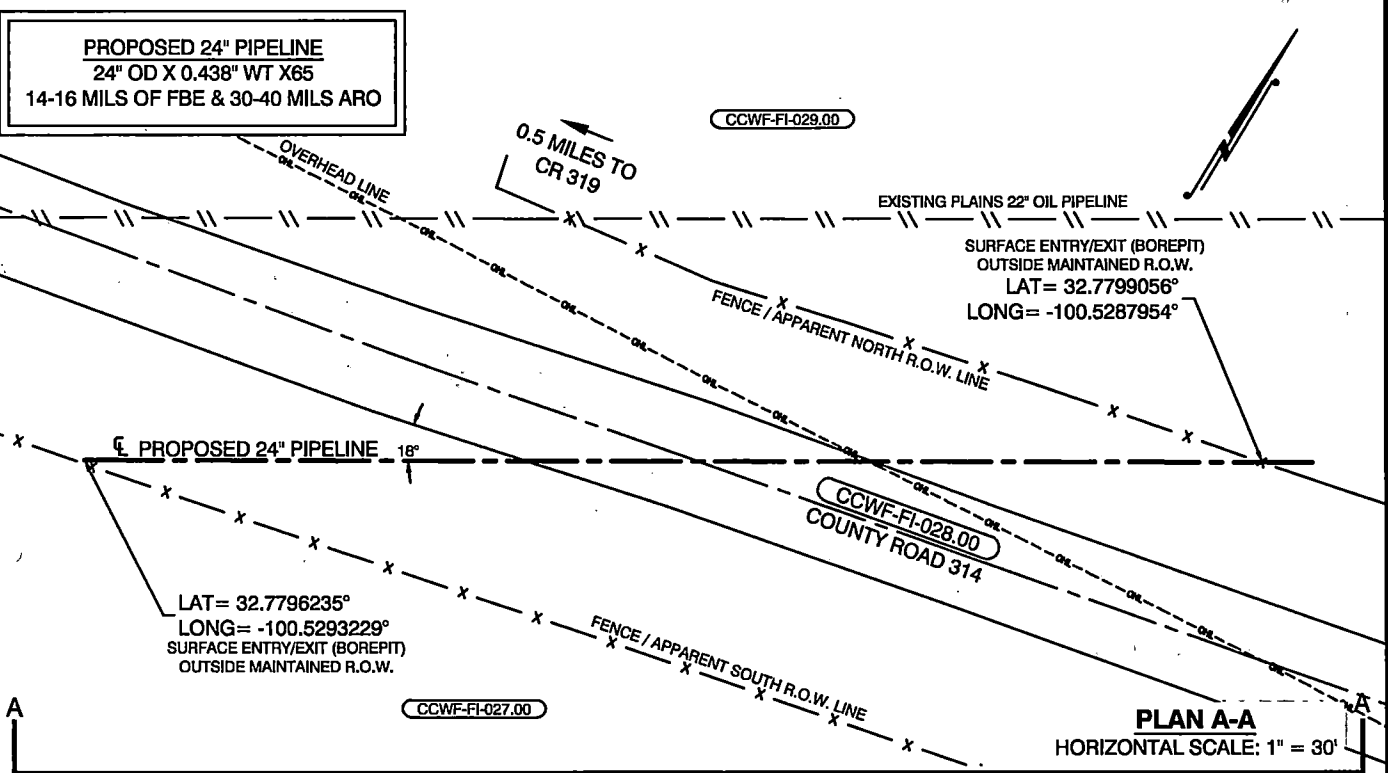
Ken Holt
Fisher County Judge

ATTEST:

Becky Davis
Fisher County Clerk and, Deputy
Clerk of the Commissioners' Court



7/27/2017 - P:\Y-2014\2014.1148\DWG\PERMITS\2-FISHER COUNTY\CCWF-FI-028.00 CR314\CCWF-FI-028.00_REV01.DWG

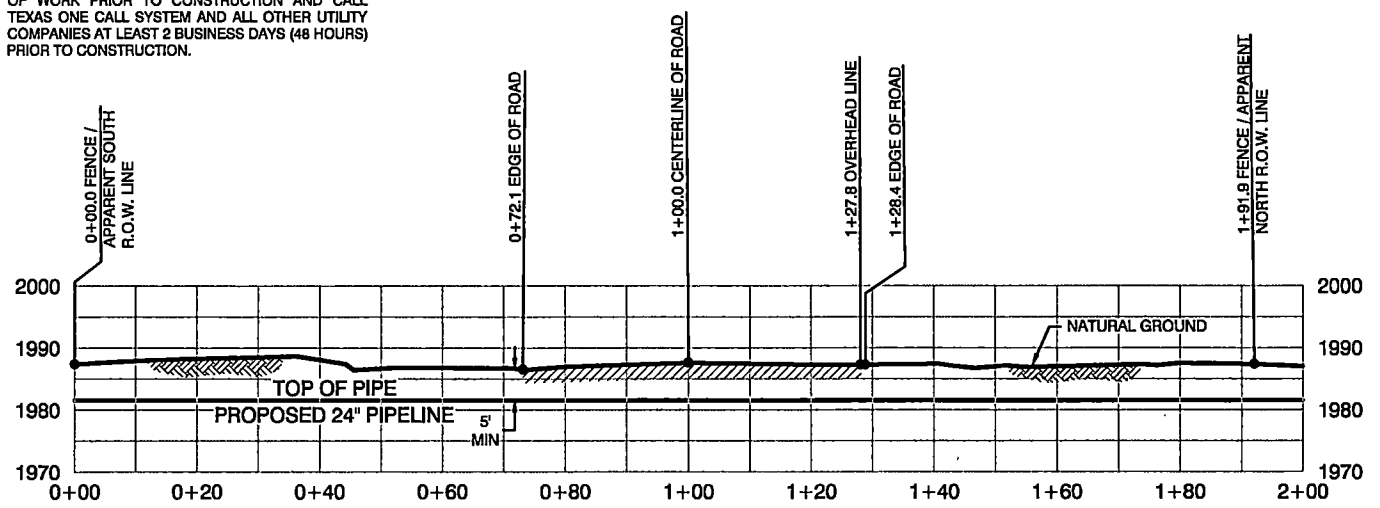


PLAN A-A
HORIZONTAL SCALE: 1" = 30'

NOTE:
THIS PLAT IS STRICTLY INTENDED FOR THE USE OF PLAINS PIPELINE, L.P. FOR ACQUIRING A PERMIT.

FOR PERMITTING PURPOSES ONLY
BORE PROFILE TO BE DETERMINED
BY CONTRACTOR

CONTRACTOR SHALL VERIFY EXACT LOCATION AND ELEVATION OF ALL EXISTING UTILITIES IN THE AREA OF WORK PRIOR TO CONSTRUCTION AND CALL TEXAS ONE CALL SYSTEM AND ALL OTHER UTILITY COMPANIES AT LEAST 2 BUSINESS DAYS (48 HOURS) PRIOR TO CONSTRUCTION.



PROFILE A-A
HORIZONTAL SCALE: 1" = 30'
VERTICAL SCALE: 1" = 30'

INSTALL ±94L.F.
24" x 0.438" WT X65 STEEL PIPE

DRAWN BY:	LEL	APPROVED BY:	JMR
DATE:	05/15/2017	JOB NO:	2014.1148
DRAWING NAME:	CCWF-FI-028.00_REV01		
SHEET NO:	1	OF	1
PROJECTION:	TEXAS STATE PLANE NORTH CENTRAL		
GEO. DATUM:	NAD83 VERT. DATUM: NAVD88		
GRID UNITS:	US SURVEY FEET		

PERMIT FOR COUNTY ROAD 314

PLAINS PIPELINE, L.P.
PIPELINE CROSSING COUNTY ROAD 314
AW HAYNES, A-517 AND H&TC RR CO, A-201
FISHER COUNTY, TEXAS

PLAINS PIPELINE, L.P.



T. BAKER SMITH
SOLUTIONS START HERE
12825 Trinity Drive, Stafford, TX 77477
(281)240-0113 - tbsmith.com
TX. REG. # 101102-01

REV. NO:	01	REV. DATE:	07/27/2017	REV. BY:	SAR
REVISION DESCRIPTION: REVISED CALLED LAND OWNERS					

STATE OF TEXAS §

COUNTY OF FISHER §

APPLICATION FOR PIPELINE PUBLIC ROAD CROSSING PERMIT

TO: THE COMMISSIONERS' COURT OF FISHER COUNTY, TEXAS

GENTLEMEN:

ON THIS THE 8th day of March, 2018, the undersigned Plains Pipeline, L.P., hereinafter, "Company" or "Applicant," does hereby make application to Fisher County, Texas for the purposes of constructing, installing, laying, maintaining, operating, using and/or repairing a pipeline, mains or lines for the transportation and conveyance of natural gas, oil, and/or other hydrocarbons across and under a public road of Fisher County, Texas over which the Fisher County Commissioners' Court has jurisdiction and the obligation to maintain in good repair for the purpose of use and travel by the public, the location of said crossing and the name of the public county road as shown on the engineering drawing or profile, schematic, plat map and/or survey drawing supplied by the Applicant (8.5" by 14" maximum size sheets), attached hereto and made a part hereof.

In consideration of payment of a \$1,000.00 application fee, plus a \$5,000.00 penalty fee if construction and/or installation of the said pipeline in the public county road has begun prior to this Application be approved by Fisher County Commissioners' Court and the further consideration of: (1) payment of a \$25.00 fee per foot or any part thereof for any part of a crossing; and (2) \$25.00 fee per foot or any part thereof for which the pipeline shall run parallel to the county road within the county right-of-way, all such fees to be paid by Company with the Application, and in consideration of the County's granting permission to make use of the public county road lands above described for the purposes aforesaid, the undersigned Company agrees that such use shall be subject to the following terms, covenants and conditions, to-wit:

I.

The public's use of the public county road for travel shall be of primary importance. The rights granted to Applicant by subsequent acceptance and approval of this Application shall be subordinate to the rights of the public to use the road. It is expressly agreed to and understood by the Applicant that Fisher County does not hereby, and does not by any subsequent approval or granting of this Application for Permit, grant to Applicant any right, claim, title, or easement in, to under, upon, and/or across any public county road. No pipeline, main or line which is the subject of this Application shall ever be constructed, installed, laid, maintained, operated, used and/or repaired by the Applicant in such manner as to interfere with the use, operation, construction, maintenance, drainage or repair of the public road or roads, whether a county or state road, and in the event it shall develop that any pipeline, main or line which is the subject of this Application hereafter to be laid by the Applicant which in any manner interferes with the use, operation, construction, maintenance, drainage or repair of any existing public road, because of the depth at which the same has been laid, or for any other reason, the Applicant, upon request by the Commissioners' Court so to do, shall promptly change or alter, at Applicant's sole expense, such pipeline, main or line, in such manner that the same will no longer interfere with such use, operation, construction, maintenance, drainage or repair of the public county road. Applicant agrees to make all changes, alterations, and modifications to said pipeline, main or line which is the subject of this Application, as Fisher County may require in connection with any future use, operation, widening, alteration, relocation, drainage, and/or paving of any public county road, all at the cost and expense of the Applicant at no cost and expense to Fisher County.

II.

It is understood that no pipeline, main or line shall ever be constructed, installed, laid, maintained, operated, used and/or repaired by Applicant in such a way or manner as to interfere with traffic, or so as to interfere with any drainage now or hereafter on or along such public road and that no pipeline, main or line shall ever be constructed, laid, maintained, operated, used and/or repaired by the Applicant in such a way as to constitute a danger or hazard, or to become a nuisance of any kind to anyone using any public road or living in the vicinity thereof.

III.

The Applicant agrees as to the public county road involved with this Application that it shall in no way enter upon any property hereby affected for the purpose of constructing, installing, laying, maintaining or repairing any pipeline, main or line now existing or hereafter to exist unless it shall have first submitted to the Commissioners' Court of Fisher County, plans, specifications, engineering drawing or profile, schematics, plat map, survey drawing and/or description (8.5" by 14" maximum size sheets) of construction, laying, maintenance or repair, as to fully describe the same.

IV.

Applicant shall give the County Commissioner of the Precinct in which is located the road crossing which is the subject of this Application, with reference to a public county road, and the Texas State Department of Transportation, with reference to a state highway or road, at least forty-eight (48) hours actual notice prior to the time of beginning of any work with reference to any such public road or highway. The County Commissioner of the Precinct in which is located the road crossing which is the subject of the Application, or the Commissioner's representative, must be at the job site of the crossing when the work begins, and upon completion of the crossing job must give approval that the public road right of way at the crossing has been returned to full use by the public to the satisfaction of the Commissioner.

V.

It is understood and agreed by Applicant that all pipelines, mains or lines crossing any public county road shall be either bored, tunneled, jacked, or driven under the entire portion of the public road right of way, and also for a minimum distance of 10 feet away from each road right of way line; and that the section of pipeline, main or line placed through boring shall extend the full width of the public road right of way and also an additional 10 feet away from each road right of way line; and that all pipelines, mains or lines under such road right of way shall be placed through an iron or another approved casing of approximately two inches larger in diameter than the pipeline; or as an alternative to casing, Applicant may install a heavier walled carrier pipe beneath the road right of way; provided, however, that in all instances the installation shall meet all the requirements of the Department of Transportation as set forth in Title 49, Code of Federal Regulations, Part 192, and/or those same, similar or equivalent regulations as adopted by Texas Railroad Commission and any other regulations and rules promulgated by the Texas Railroad Commission applicable to the constructing, installing, laying, maintaining, operating, using and/or repairing a pipeline, mains or lines for the transportation and conveyance of natural gas, oil and/or other hydrocarbons; and provided further that the County Commissioner in whose precinct the crossing is being made, with the concurrence of the Commissioners' Court, may require that the carrier pipe be cased beneath the roadway when in his opinion the best interests of Fisher County would be served thereby. Said pipeline, main or line shall be placed at such depth so that there is a minimum of 6 feet from the top of the casing, or from the top of the pipe if there is no casing, to the top of the surface material of the roadway; and so that there is a minimum of 3 feet from the top of the casing, or from the top of the pipe if there is no casing, to the bottom of the ditch(es) in the road right of way; and so that there is a minimum of 3 feet from the top of the casing, or from the top of the pipe if there is no casing, to the surface of the land for the entire 10 feet distance away from each road right of way line.

VI.

The Applicant agrees that prior to the constructing, installing, and/or laying of the pipeline, Applicant will obtain a permit (or permits) for the crossing described in this Application, from the Fisher County Office of Floodplain Administration concerning the Fisher County Flood Damage Prevention Order and concerning the development activity of constructing, installing, and/or laying of the pipeline. The Applicant further agrees that it will adhere to all County, State, and federal laws, statutes, codes, orders, rules and regulations applicable to the constructing, installing, laying maintaining, operating, using and/or repairing the pipeline that is the subject of this Application. The Applicant further agrees that prior to the construction, installation, and laying the pipeline that is the subject of this Application, Applicant shall obtain the right from all necessary landowners to enter and perform work on the real property of landowners adjacent to the public road to construct, install and lay the pipeline at the crossing described in this Application.

VII.

The Applicant agrees that Applicant and/or its contractor(s) shall provide and have in place all warning and traffic control signs and lights, barricades, flagmen when necessary, and safety signage prior to and at all times during the period of construction, installation, and/or laying of the pipeline at the crossing which is the subject of this Application, and as necessary prior to and at all times during maintenance and repair of the pipeline at the crossing.

VIII.

The Applicant agrees that, after the completion of the construction, installation, and/or laying of the pipeline at the crossing which is the subject of this Application, the Applicant will install and maintain permanent signs on each side of the public road right of way at the crossing, showing the current pipeline owner, the current emergency contact phone number for the owner, and identifying the product transported in the pipeline.

IX.

The Applicant agrees to save and hold harmless and indemnify Fisher County, Texas against any and all liability that Fisher County may have or appear to have to any person whomsoever by reason of any act or thing that Applicant, its agents, servants, employees and contractors may do or cause to be done in the premises concerning the crossing of the public road by the pipeline.

X.

In consideration of the granting of the privilege hereby petitioned and applied for, Applicant agrees that whenever it shall in any manner damage any County Road or other public structure by reason of any operation hereunder, it will immediately, at its own expense, restore the same to the condition that the same was in before the damage took place. Applicant further especially agrees that whenever the Fisher County Commissioners' Court shall notify it in writing that it, its agents, servants, employees and contractors have damaged any public county road, or other public structure, Applicant will commence the restoration thereof, in accordance with the terms hereof, within forty-eight (48) hours after the receipt of such notice, and prosecute such restoration to completion, diligently and continuously, and that in the event of Applicant's failure in such event to being such restoration or repair within the time aforesaid, or in the event of its failure to therefore prosecute the same to completion, diligently and continuously, the Commissioners' Court or its representative of said County, may take over the making of such restoration or repair with County employees, or through a private contractor, and complete and effect such repair or restoration at the expense of the Applicant, and that the action of the Fisher County Commissioners' Court, or its representative, in making such restoration or repair shall be binding upon the Applicant, and such Commissioners' Court estimate or statement of the cost and expense incurred in making such repair or restoration shall be final,

conclusive and binding upon the Applicant, and Applicant shall pay the cost incurred by Fisher County in making and/or completing the restoration or repairs.

XI.

It is agreed by Applicant that in the event Applicant enters upon any property hereby affected for the purpose of constructing, installing, laying, maintaining or repairing any pipeline, main or line of Applicant, now existing or hereafter to exist, in connection with any State road or highway, that Applicant shall comply with all conditions and requirements of the Texas State Department of Transportation or its authorized representative with reference to any matter pertaining to any such purposes.

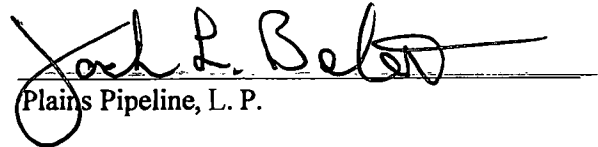
XII.

It is further agreed that the subsequent order of the Fisher County Commissioners' Court granting and approving this Application shall be and does constitute acceptance on the part of the County of the offer hereby made, and said order and this Application shall constitute a contract between the parties hereto and shall be binding upon the Applicant, it's heirs, assignees, representatives and successors according to all the terms hereof.

XIII.

This Application for Pipeline Public Road Crossing Permit shall expire 180 days after the same is approved by the motion and order entered into Commissioners' Court Records of Fisher County, Texas. After expiration of the same, a new Application for Pipeline Public Road Crossing permit and payment of fees shall be required from the Applicant if the pipeline has not been installed prior to the expiration date of this permit.

IN WITNESS WHEREOF, the Applicant has caused this instrument to be executed on this the 8th day of March of 2018.


Plains Pipeline, L. P.

By: Jack L. Belew

Title: Right of Way Supervisor

Address: P. O. Box 2619

Abilene, TX 79604

Phone: 325_704_4327

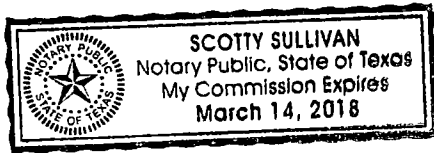
CORPORATE ACKNOWLEDGMENT

THE STATE OF TEXAS

COUNTY OF FISHER

BEFORE ME, the undersigned authority, on this day personally appeared Jack L. Belew known to me to be the person whose name is subscribed to the foregoing instrument and acknowledged to me that the same was the act of the aforesaid Plains Pipeline, L.P. a corporation, and that he executed the same as the act of such corporation for the purposes and consideration therein expressed, and in the capacity therein stated.

GIVEN UNDER MY HAND AND SEAL OF OFFICE, this the 9th day of MARCH, 2018.



Scotty Sullivan

Notary Public in and for Taylor
County, Texas

Commission expire: 3-14-18

**ACTION OF THE FISHER COUNTY COMMISSIONERS' COURT
CONCERNING THE APPLICATION**

The foregoing Application is Approved and Granted by Order of the Fisher County Commissioners; Court on this the 9th day of March, 2018.

[Signature]

Ken Holt
Fisher County Judge

ATTEST:

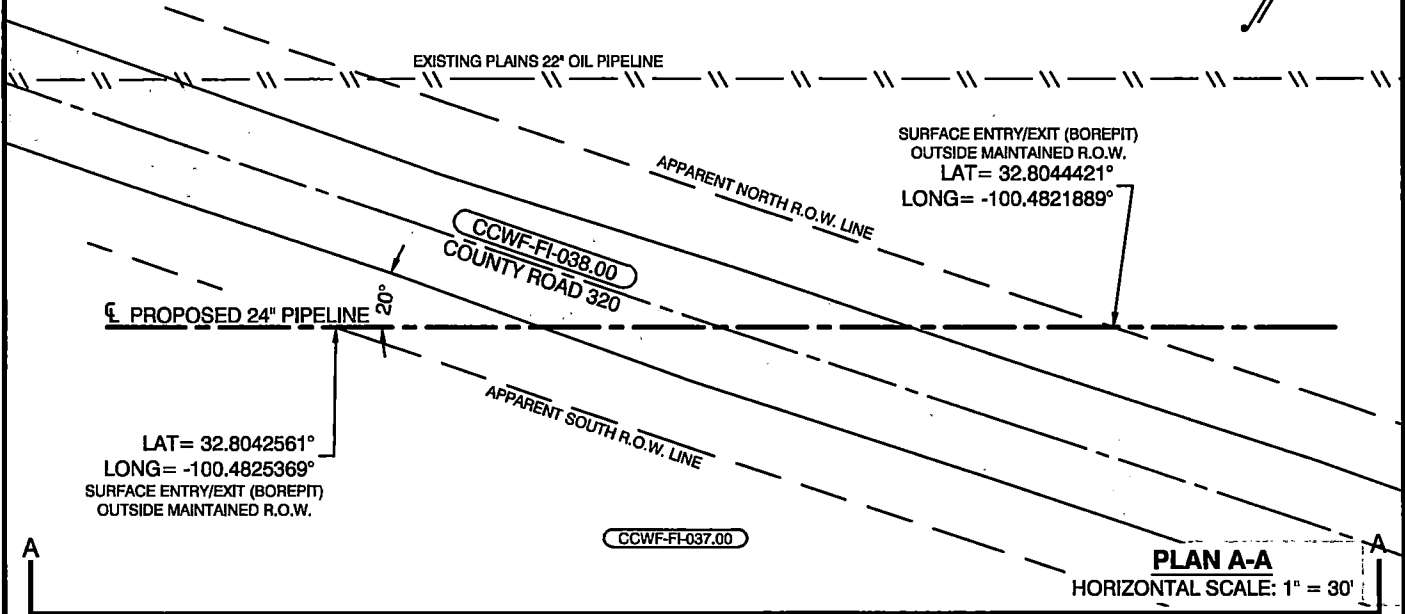
Becky Davis
Fisher County Clerk and, Deputy
Clerk of the Commissioners' Court



PROPOSED 24" PIPELINE
 24" OD X 0.438" WT X65
 14-16 MILS OF FBE & 30-40 MILS ARO

0.5 MILES TO
 CR 317

CCWF-FI-038.00



LAT = 32.8042561°
 LONG = -100.4825369°
 SURFACE ENTRY/EXIT (BOREPIT)
 OUTSIDE MAINTAINED R.O.W.

SURFACE ENTRY/EXIT (BOREPIT)
 OUTSIDE MAINTAINED R.O.W.
 LAT = 32.8044421°
 LONG = -100.4821889°

PLAN A-A

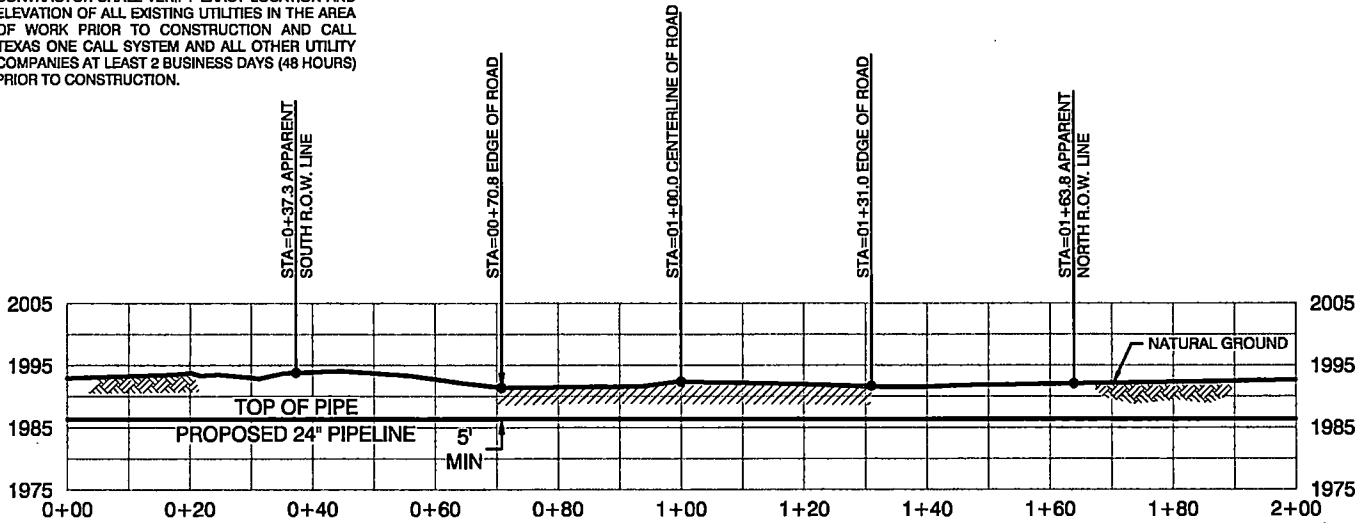
HORIZONTAL SCALE: 1" = 30'

NOTE:

THIS PLAT IS STRICTLY INTENDED FOR THE USE OF PLAINS PIPELINE, L.P. FOR ACQUIRING A PERMIT.

CONTRACTOR SHALL VERIFY EXACT LOCATION AND ELEVATION OF ALL EXISTING UTILITIES IN THE AREA OF WORK PRIOR TO CONSTRUCTION AND CALL TEXAS ONE CALL SYSTEM AND ALL OTHER UTILITY COMPANIES AT LEAST 2 BUSINESS DAYS (48 HOURS) PRIOR TO CONSTRUCTION.

FOR PERMITTING PURPOSES ONLY
 BORE PROFILE TO BE DETERMINED
 BY CONTRACTOR



PROFILE A-A

HORIZONTAL SCALE: 1" = 30'
 VERTICAL SCALE: 1" = 30'

INSTALL ±122L.F.
 24" x 0.438" WT X65 STEEL PIPE

DRAWN BY:	LEL	APPROVED BY:	JMR
DATE:	05/15/2017	JOB NO:	2014.1148
DRAWING NAME:	CCWF-FI-038.00_REV01		
SHEET NO:	1	OF	1
PROJECTION:	TEXAS STATE PLANE NORTH CENTRAL		
GEO. DATUM:	NAD83 VERT. DATUM: NAVD88		
GRID UNITS:	US SURVEY FEET		

PERMIT FOR COUNTY ROAD 320

PLAINS PIPELINE, L.P.
 PIPELINE CROSSING COUNTY ROAD 320
 WE SCHLICK, A-1448 AND H&TC RR CO, A-95
 FISHER COUNTY, TEXAS

PLAINS PIPELINE, L.P.



T. BAKER SMITH
 SOLUTIONS START HERE
 12825 Trinity Drive, Stafford, TX 77477
 (281)240-0113 - tbsmith.com
 TX. REG. # 101102-01

REV. NO: 01 | REV. DATE: 07/27/2017 | REV. BY: SAR

REVISION DESCRIPTION:
 REVISED CALLED LAND OWNERS

STATE OF TEXAS §

COUNTY OF FISHER §

APPLICATION FOR PIPELINE PUBLIC ROAD CROSSING PERMIT

TO: THE COMMISSIONERS' COURT OF FISHER COUNTY, TEXAS

GENTLEMEN:

ON THIS THE 8th day of March, 2018, the undersigned Plains Pipeline, L.P., hereinafter, "Company" or "Applicant," does hereby make application to Fisher County, Texas for the purposes of constructing, installing, laying, maintaining, operating, using and/or repairing a pipeline, mains or lines for the transportation and conveyance of natural gas, oil, and/or other hydrocarbons across and under a public road of Fisher County, Texas over which the Fisher County Commissioners' Court has jurisdiction and the obligation to maintain in good repair for the purpose of use and travel by the public, the location of said crossing and the name of the public county road as shown on the engineering drawing or profile, schematic, plat map and/or survey drawing supplied by the Applicant (8.5" by 14" maximum size sheets), attached hereto and made a part hereof.

In consideration of payment of a \$1,000.00 application fee, plus a \$5,000.00 penalty fee if construction and/or installation of the said pipeline in the public county road has begun prior to this Application be approved by Fisher County Commissioners' Court and the further consideration of: (1) payment of a \$25.00 fee per foot or any part thereof for any part of a crossing; and (2) \$25.00 fee per foot or any part thereof for which the pipeline shall run parallel to the county road within the county right-of-way, all such fees to be paid by Company with the Application, and in consideration of the County's granting permission to make use of the public county road lands above described for the purposes aforesaid, the undersigned Company agrees that such use shall be subject to the following terms, covenants and conditions, to-wit:

I.

The public's use of the public county road for travel shall be of primary importance. The rights granted to Applicant by subsequent acceptance and approval of this Application shall be subordinate to the rights of the public to use the road. It is expressly agreed to and understood by the Applicant that Fisher County does not hereby, and does not by any subsequent approval or granting of this Application for Permit, grant to Applicant any right, claim, title, or easement in, to under, upon, and/or across any public county road. No pipeline, main or line which is the subject of this Application shall ever be constructed, installed, laid, maintained, operated, used and/or repaired by the Applicant in such manner as to interfere with the use, operation, construction, maintenance, drainage or repair of the public road or roads, whether a county or state road, and in the event it shall develop that any pipeline, main or line which is the subject of this Application hereafter to be laid by the Applicant which in any manner interferes with the use, operation, construction, maintenance, drainage or repair of any existing public road, because of the depth at which the same has been laid, or for any other reason, the Applicant, upon request by the Commissioners' Court so to do, shall promptly change or alter, at Applicant's sole expense, such pipeline, main or line, in such manner that the same will no longer interfere with such use, operation, construction, maintenance, drainage or repair of the public county road. Applicant agrees to make all changes, alterations, and modifications to said pipeline, main or line which is the subject of this Application, as Fisher County may require in connection with any future use, operation, widening, alteration, relocation, drainage, and/or paving of any public county road, all at the cost and expense of the Applicant at no cost and expense to Fisher County.

II.

It is understood that no pipeline, main or line shall ever be constructed, installed, laid, maintained, operated, used and/or repaired by Applicant in such a way or manner as to interfere with traffic, or so as to interfere with any drainage now or hereafter on or along such public road and that no pipeline, main or line shall ever be constructed, laid, maintained, operated, used and/or repaired by the Applicant in such a way as to constitute a danger or hazard, or to become a nuisance of any kind to anyone using any public road or living in the vicinity thereof.

III.

The Applicant agrees as to the public county road involved with this Application that it shall in no way enter upon any property hereby affected for the purpose of constructing, installing, laying, maintaining or repairing any pipeline, main or line now existing or hereafter to exist unless it shall have first submitted to the Commissioners' Court of Fisher County, plans, specifications, engineering drawing or profile, schematics, plat map, survey drawing and/or description (8.5" by 14" maximum size sheets) of construction, laying, maintenance or repair, as to fully describe the same.

IV.

Applicant shall give the County Commissioner of the Precinct in which is located the road crossing which is the subject of this Application, with reference to a public county road, and the Texas State Department of Transportation, with reference to a state highway or road, at least forty-eight (48) hours actual notice prior to the time of beginning of any work with reference to any such public road or highway. The County Commissioner of the Precinct in which is located the road crossing which is the subject of the Application, or the Commissioner's representative, must be at the job site of the crossing when the work begins, and upon completion of the crossing job must give approval that the public road right of way at the crossing has been returned to full use by the public to the satisfaction of the Commissioner.

V.

It is understood and agreed by Applicant that all pipelines, mains or lines crossing any public county road shall be either bored, tunneled, jacked, or driven under the entire portion of the public road right of way, and also for a minimum distance of 10 feet away from each road right of way line; and that the section of pipeline, main or line placed through boring shall extend the full width of the public road right of way and also an additional 10 feet away from each road right of way line; and that all pipelines, mains or lines under such road right of way shall be placed through an iron or another approved casing of approximately two inches larger in diameter than the pipeline; or as an alternative to casing, Applicant may install a heavier walled carrier pipe beneath the road right of way; provided, however, that in all instances the installation shall meet all the requirements of the Department of Transportation as set forth in Title 49, Code of Federal Regulations, Part 192, and/or those same, similar or equivalent regulations as adopted by Texas Railroad Commission and any other regulations and rules promulgated by the Texas Railroad Commission applicable to the constructing, installing, laying, maintaining, operating, using and/or repairing a pipeline, mains or lines for the transportation and conveyance of natural gas, oil and/or other hydrocarbons; and provided further that the County Commissioner in whose precinct the crossing is being made, with the concurrence of the Commissioners' Court, may require that the carrier pipe be cased beneath the roadway when in his opinion the best interests of Fisher County would be served thereby. Said pipeline, main or line shall be placed at such depth so that there is a minimum of 6 feet from the top of the casing, or from the top of the pipe if there is no casing, to the top of the surface material of the roadway; and so that there is a minimum of 3 feet from the top of the casing, or from the top of the pipe if there is no casing, to the bottom of the ditch(es) in the road right of way; and so that there is a minimum of 3 feet from the top of the casing, or from the top of the pipe if there is no casing, to the surface of the land for the entire 10 feet distance away from each road right of way line.

VI.

The Applicant agrees that prior to the constructing, installing, and/or laying of the pipeline, Applicant will obtain a permit (or permits) for the crossing described in this Application, from the Fisher County Office of Floodplain Administration concerning the Fisher County Flood Damage Prevention Order and concerning the development activity of constructing, installing, and/or laying of the pipeline. The Applicant further agrees that it will adhere to all County, State, and federal laws, statutes, codes, orders, rules and regulations applicable to the constructing, installing, laying maintaining, operating, using and/or repairing the pipeline that is the subject of this Application. The Applicant further agrees that prior to the construction, installation, and laying the pipeline that is the subject of this Application, Applicant shall obtain the right from all necessary landowners to enter and perform work on the real property of landowners adjacent to the public road to construct, install and lay the pipeline at the crossing described in this Application.

VII.

The Applicant agrees that Applicant and/or its contractor(s) shall provide and have in place all warning and traffic control signs and lights, barricades, flagmen when necessary, and safety signage prior to and at all times during the period of construction, installation, and/or laying of the pipeline at the crossing which is the subject of this Application, and as necessary prior to and at all times during maintenance and repair of the pipeline at the crossing.

VIII.

The Applicant agrees that, after the completion of the construction, installation, and/or laying of the pipeline at the crossing which is the subject of this Application, the Applicant will install and maintain permanent signs on each side of the public road right of way at the crossing, showing the current pipeline owner, the current emergency contact phone number for the owner, and identifying the product transported in the pipeline.

IX.

The Applicant agrees to save and hold harmless and indemnify Fisher County, Texas against any and all liability that Fisher County may have or appear to have to any person whomsoever by reason of any act or thing that Applicant, its agents, servants, employees and contractors may do or cause to be done in the premises concerning the crossing of the public road by the pipeline.

X.

In consideration of the granting of the privilege hereby petitioned and applied for, Applicant agrees that whenever it shall in any manner damage any County Road or other public structure by reason of any operation hereunder, it will immediately, at its own expense, restore the same to the condition that the same was in before the damage took place. Applicant further especially agrees that whenever the Fisher County Commissioners' Court shall notify it in writing that it, its agents, servants, employees and contractors have damaged any public county road, or other public structure, Applicant will commence the restoration thereof, in accordance with the terms hereof, within forty-eight (48) hours after the receipt of such notice, and prosecute such restoration to completion, diligently and continuously, and that in the event of Applicant's failure in such event to being such restoration or repair within the time aforesaid, or in the event of its failure to therefore prosecute the same to completion, diligently and continuously, the Commissioners' Court or its representative of said County, may take over the making of such restoration or repair with County employees, or through a private contractor, and complete and effect such repair or restoration at the expense of the Applicant, and that the action of the Fisher County Commissioners' Court, or its representative, in making such restoration or repair shall be binding upon the Applicant, and such Commissioners' Court estimate or statement of the cost and expense incurred in making such repair or restoration shall be final,

conclusive and binding upon the Applicant, and Applicant shall pay the cost incurred by Fisher County in making and/or completing the restoration or repairs.

XI.

It is agreed by Applicant that in the event Applicant enters upon any property hereby affected for the purpose of constructing, installing, laying, maintaining or repairing any pipeline, main or line of Applicant, now existing or hereafter to exist, in connection with any State road or highway, that Applicant shall comply with all conditions and requirements of the Texas State Department of Transportation or its authorized representative with reference to any matter pertaining to any such purposes.

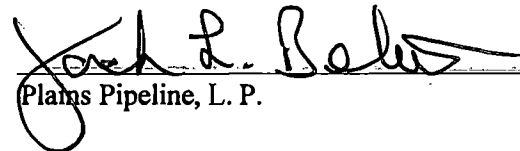
XII.

It is further agreed that the subsequent order of the Fisher County Commissioners' Court granting and approving this Application shall be and does constitute acceptance on the part of the County of the offer hereby made, and said order and this Application shall constitute a contract between the parties hereto and shall be binding upon the Applicant, it's heirs, assignees, representatives and successors according to all the terms hereof.

XIII.

This Application for Pipeline Public Road Crossing Permit shall expire 180 days after the same is approved by the motion and order entered into Commissioners' Court Records of Fisher County, Texas. After expiration of the same, a new Application for Pipeline Public Road Crossing permit and payment of fees shall be required from the Applicant if the pipeline has not been installed prior to the expiration date of this permit.

IN WITNESS WHEREOF, the Applicant has caused this instrument to be executed on this the 8th day of March of 2018.


Plains Pipeline, L. P.

By: Jack L. Belew

Title: Right of Way Supervisor

Address: P. O. Box 2619

Abilene, TX 79604

Phone: 325_704_4327

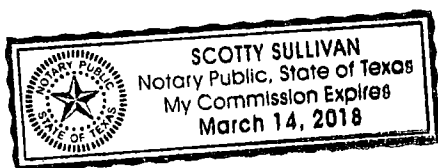
CORPORATE ACKNOWLEDGMENT

THE STATE OF TEXAS

COUNTY OF FISHER

BEFORE ME, the undersigned authority, on this day personally appeared Jack L. Belew known to me to be the person whose name is subscribed to the foregoing instrument and acknowledged to me that the same was the act of the aforesaid Plains Pipeline, L.P., a corporation, and that he executed the same as the act of such corporation for the purposes and consideration therein expressed, and in the capacity therein stated.

GIVEN UNDER MY HAND AND SEAL OF OFFICE, this the 8th day of MARCH, 2018.



Scotty Sullivan
Notary Public in and for TAYLOR
County, Texas

Commission expire: 3-14-18

**ACTION OF THE FISHER COUNTY COMMISSIONERS' COURT
CONCERNING THE APPLICATION**

The foregoing Application is Approved and Granted by Order of the Fisher County Commissioners; Court on this the 9th day of March, 2018.

A handwritten signature of Ken Holt, written in black ink over a horizontal line.

Ken Holt
Fisher County Judge

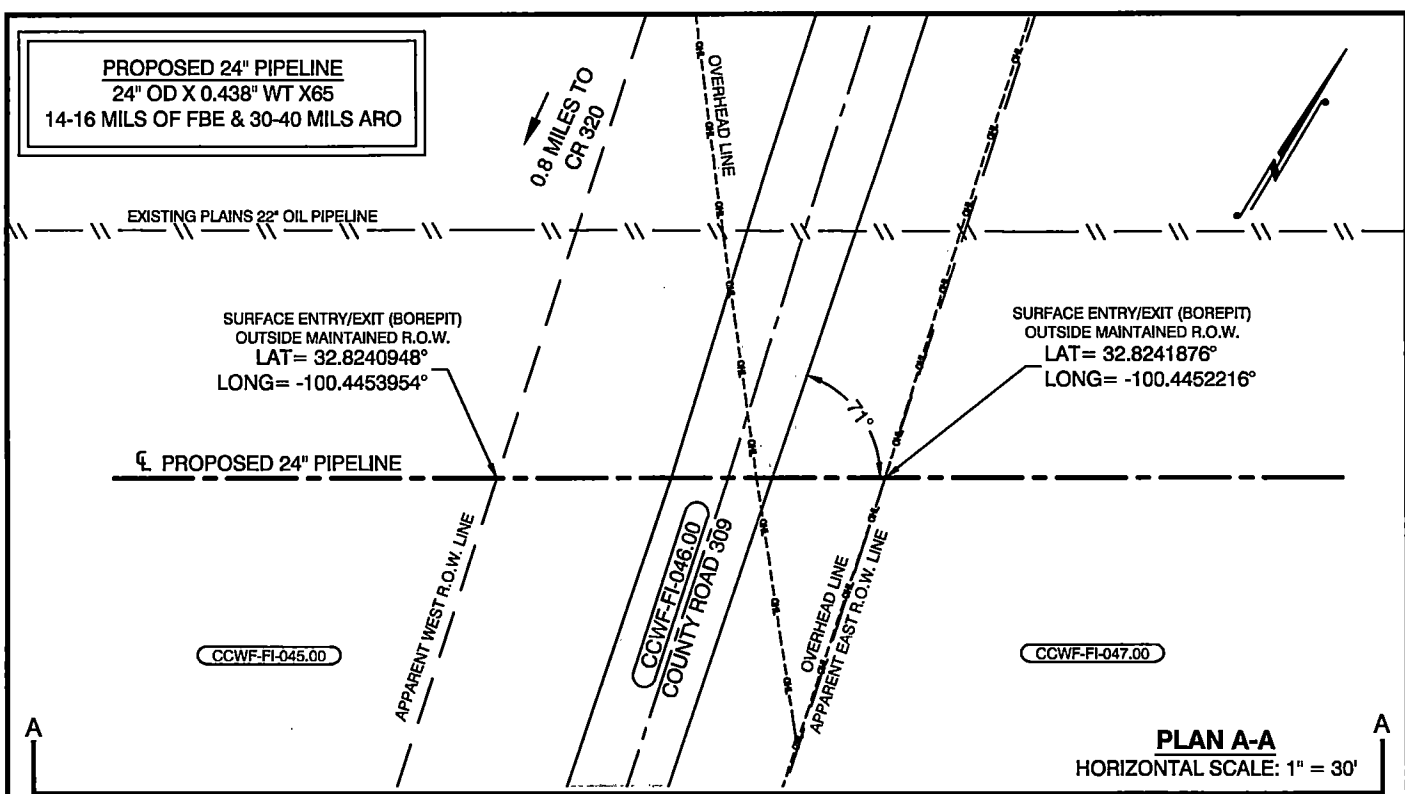
ATTEST:

Bekley Davis
Fisher County Clerk and, Deputy
Clerk of the Commissioners' Court



7/27/2017 - P:\Y-2014\2014.1148\DWG\PERMITS\2-FISHER COUNTY\CCWF-FI-046.00_REV01.DWG

PROPOSED 24" PIPELINE
 24" OD X 0.438" WT X65
 14-16 MILS OF FBE & 30-40 MILS ARO

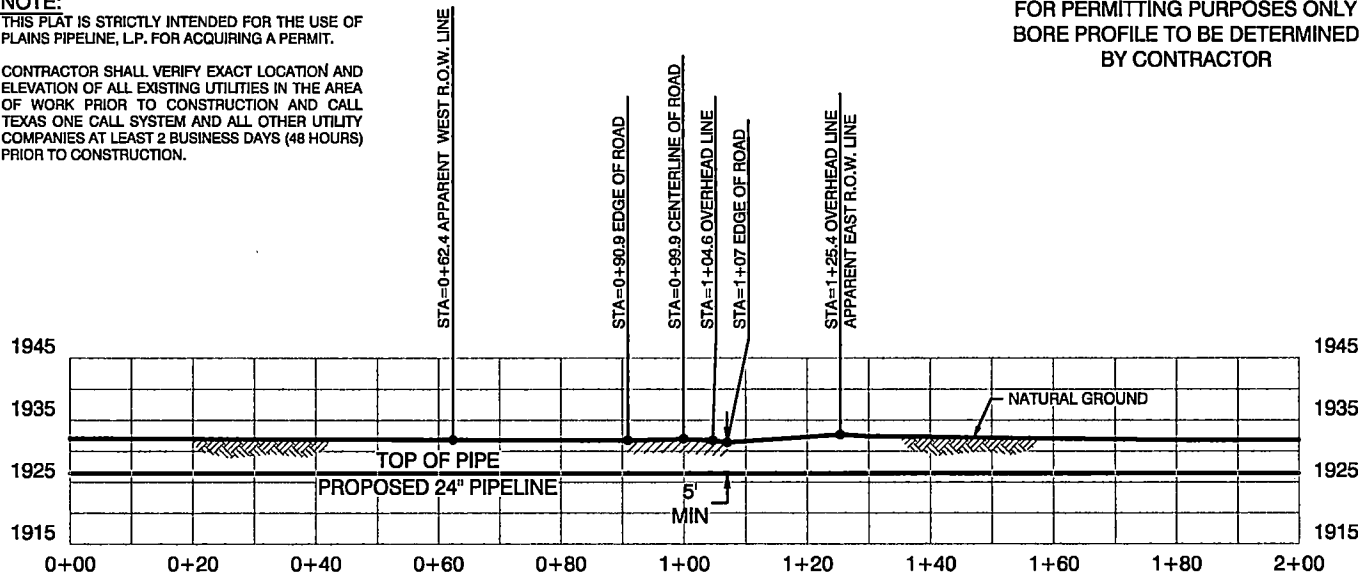


PLAN A-A
 HORIZONTAL SCALE: 1" = 30'

NOTE:
 THIS PLAT IS STRICTLY INTENDED FOR THE USE OF
 PLAINS PIPELINE, L.P. FOR ACQUIRING A PERMIT.

CONTRACTOR SHALL VERIFY EXACT LOCATION AND
 ELEVATION OF ALL EXISTING UTILITIES IN THE AREA
 OF WORK PRIOR TO CONSTRUCTION AND CALL
 TEXAS ONE CALL SYSTEM AND ALL OTHER UTILITY
 COMPANIES AT LEAST 2 BUSINESS DAYS (48 HOURS)
 PRIOR TO CONSTRUCTION.

FOR PERMITTING PURPOSES ONLY
 BORE PROFILE TO BE DETERMINED
 BY CONTRACTOR



PROFILE A-A
 HORIZONTAL SCALE: 1" = 30'
 VERTICAL SCALE: 1" = 30'

INSTALL ± 64 L.F.
 24" x 0.438" WT X65 STEEL PIPE

DRAWN BY: LEL	APPROVED BY: JMR
DATE: 05/15/2017	JOB NO: 2014.1148
DRAWING NAME: CCWF-FI-046.00_REV01	
SHEET NO: 1 OF 1	
PROJECTION: TEXAS STATE PLANE NORTH CENTRAL GEO. DATUM: NAD83 VERT. DATUM: NAVD88 GRID UNITS: US SURVEY FEET	

PERMIT FOR COUNTY ROAD 309

PLAINS PIPELINE, L.P.
 PIPELINE CROSSING COUNTY ROAD 309
 WS RECTOR, A-648 AND H&TC RR CO, A-82
 FISHER COUNTY, TEXAS

PLAINS PIPELINE, L.P.



T. BAKER SMITH
 SOLUTIONS START HERE
 12825 Trinity Drive, Stafford, TX 77477
 (281)240-0113 - tbsmith.com
 TX. REG. # 101102-01

REV. NO: 01	REV. DATE: 07/27/2017	REV. BY: SAR
REVISION DESCRIPTION: REVISED CALLED LAND OWNERS		

STATE OF TEXAS §

COUNTY OF FISHER §

APPLICATION FOR PIPELINE PUBLIC ROAD CROSSING PERMIT

TO: THE COMMISSIONERS' COURT OF FISHER COUNTY, TEXAS

GENTLEMEN:

ON THIS THE 8th day of March, 2018, the undersigned Plains Pipeline, L.P., hereinafter, "Company" or "Applicant," does hereby make application to Fisher County, Texas for the purposes of constructing, installing, laying, maintaining, operating, using and/or repairing a pipeline, mains or lines for the transportation and conveyance of natural gas, oil, and/or other hydrocarbons across and under a public road of Fisher County, Texas over which the Fisher County Commissioners' Court has jurisdiction and the obligation to maintain in good repair for the purpose of use and travel by the public, the location of said crossing and the name of the public county road as shown on the engineering drawing or profile, schematic, plat map and/or survey drawing supplied by the Applicant (8.5" by 14" maximum size sheets), attached hereto and made a part hereof.

In consideration of payment of a \$1,000.00 application fee, plus a \$5,000.00 penalty fee if construction and/or installation of the said pipeline in the public county road has begun prior to this Application be approved by Fisher County Commissioners' Court and the further consideration of: (1) payment of a \$25.00 fee per foot or any part thereof for any part of a crossing; and (2) \$25.00 fee per foot or any part thereof for which the pipeline shall run parallel to the county road within the county right-of-way, all such fees to be paid by Company with the Application, and in consideration of the County's granting permission to make use of the public county road lands above described for the purposes aforesaid, the undersigned Company agrees that such use shall be subject to the following terms, covenants and conditions, to-wit:

I.

The public's use of the public county road for travel shall be of primary importance. The rights granted to Applicant by subsequent acceptance and approval of this Application shall be subordinate to the rights of the public to use the road. It is expressly agreed to and understood by the Applicant that Fisher County does not hereby, and does not by any subsequent approval or granting of this Application for Permit, grant to Applicant any right, claim, title, or easement in, to under, upon, and/or across any public county road. No pipeline, main or line which is the subject of this Application shall ever be constructed, installed, laid, maintained, operated, used and/or repaired by the Applicant in such manner as to interfere with the use, operation, construction, maintenance, drainage or repair of the public road or roads, whether a county or state road, and in the event it shall develop that any pipeline, main or line which is the subject of this Application hereafter to be laid by the Applicant which in any manner interferes with the use, operation, construction, maintenance, drainage or repair of any existing public road, because of the depth at which the same has been laid, or for any other reason, the Applicant, upon request by the Commissioners' Court so to do, shall promptly change or alter, at Applicant's sole expense, such pipeline, main or line, in such manner that the same will no longer interfere with such use, operation, construction, maintenance, drainage or repair of the public county road. Applicant agrees to make all changes, alterations, and modifications to said pipeline, main or line which is the subject of this Application, as Fisher County may require in connection with any future use, operation, widening, alteration, relocation, drainage, and/or paving of any public county road, all at the cost and expense of the Applicant at no cost and expense to Fisher County.

II.

It is understood that no pipeline, main or line shall ever be constructed, installed, laid, maintained, operated, used and/or repaired by Applicant in such a way or manner as to interfere with traffic, or so as to interfere with any drainage now or hereafter on or along such public road and that no pipeline, main or line shall ever be constructed, laid, maintained, operated, used and/or repaired by the Applicant in such a way as to constitute a danger or hazard, or to become a nuisance of any kind to anyone using any public road or living in the vicinity thereof.

III.

The Applicant agrees as to the public county road involved with this Application that it shall in no way enter upon any property hereby affected for the purpose of constructing, installing, laying, maintaining or repairing any pipeline, main or line now existing or hereafter to exist unless it shall have first submitted to the Commissioners' Court of Fisher County, plans, specifications, engineering drawing or profile, schematics, plat map, survey drawing and/or description (8.5" by 14" maximum size sheets) of construction, laying, maintenance or repair, as to fully describe the same.

IV.

Applicant shall give the County Commissioner of the Precinct in which is located the road crossing which is the subject of this Application, with reference to a public county road, and the Texas State Department of Transportation, with reference to a state highway or road, at least forty-eight (48) hours actual notice prior to the time of beginning of any work with reference to any such public road or highway. The County Commissioner of the Precinct in which is located the road crossing which is the subject of the Application, or the Commissioner's representative, must be at the job site of the crossing when the work begins, and upon completion of the crossing job must give approval that the public road right of way at the crossing has been returned to full use by the public to the satisfaction of the Commissioner.

V.

It is understood and agreed by Applicant that all pipelines, mains or lines crossing any public county road shall be either bored, tunneled, jacked, or driven under the entire portion of the public road right of way, and also for a minimum distance of 10 feet away from each road right of way line; and that the section of pipeline, main or line placed through boring shall extend the full width of the public road right of way and also an additional 10 feet away from each road right of way line; and that all pipelines, mains or lines under such road right of way shall be placed through an iron or another approved casing of approximately two inches larger in diameter than the pipeline; or as an alternative to casing, Applicant may install a heavier walled carrier pipe beneath the road right of way; provided, however, that in all instances the installation shall meet all the requirements of the Department of Transportation as set forth in Title 49, Code of Federal Regulations, Part 192, and/or those same, similar or equivalent regulations as adopted by Texas Railroad Commission and any other regulations and rules promulgated by the Texas Railroad Commission applicable to the constructing, installing, laying, maintaining, operating, using and/or repairing a pipeline, mains or lines for the transportation and conveyance of natural gas, oil and/or other hydrocarbons; and provided further that the County Commissioner in whose precinct the crossing is being made, with the concurrence of the Commissioners' Court, may require that the carrier pipe be cased beneath the roadway when in his opinion the best interests of Fisher County would be served thereby. Said pipeline, main or line shall be placed at such depth so that there is a minimum of 6 feet from the top of the casing, or from the top of the pipe if there is no casing, to the top of the surface material of the roadway; and so that there is a minimum of 3 feet from the top of the casing, or from the top of the pipe if there is no casing, to the bottom of the ditch(es) in the road right of way; and so that there is a minimum of 3 feet from the top of the casing, or from the top of the pipe if there is no casing, to the surface of the land for the entire 10 feet distance away from each road right of way line.

VI.

The Applicant agrees that prior to the constructing, installing, and/or laying of the pipeline, Applicant will obtain a permit (or permits) for the crossing described in this Application, from the Fisher County Office of Floodplain Administration concerning the Fisher County Flood Damage Prevention Order and concerning the development activity of constructing, installing, and/or laying of the pipeline. The Applicant further agrees that it will adhere to all County, State, and federal laws, statutes, codes, orders, rules and regulations applicable to the constructing, installing, laying maintaining, operating, using and/or repairing the pipeline that is the subject of this Application. The Applicant further agrees that prior to the construction, installation, and laying the pipeline that is the subject of this Application, Applicant shall obtain the right from all necessary landowners to enter and perform work on the real property of landowners adjacent to the public road to construct, install and lay the pipeline at the crossing described in this Application.

VII.

The Applicant agrees that Applicant and/or its contractor(s) shall provide and have in place all warning and traffic control signs and lights, barricades, flagmen when necessary, and safety signage prior to and at all times during the period of construction, installation, and/or laying of the pipeline at the crossing which is the subject of this Application, and as necessary prior to and at all times during maintenance and repair of the pipeline at the crossing.

VIII.

The Applicant agrees that, after the completion of the construction, installation, and/or laying of the pipeline at the crossing which is the subject of this Application, the Applicant will install and maintain permanent signs on each side of the public road right of way at the crossing, showing the current pipeline owner, the current emergency contact phone number for the owner, and identifying the product transported in the pipeline.

IX.

The Applicant agrees to save and hold harmless and indemnify Fisher County, Texas against any and all liability that Fisher County may have or appear to have to any person whomsoever by reason of any act or thing that Applicant, its agents, servants, employees and contractors may do or cause to be done in the premises concerning the crossing of the public road by the pipeline.

X.

In consideration of the granting of the privilege hereby petitioned and applied for, Applicant agrees that whenever it shall in any manner damage any County Road or other public structure by reason of any operation hereunder, it will immediately, at its own expense, restore the same to the condition that the same was in before the damage took place. Applicant further especially agrees that whenever the Fisher County Commissioners' Court shall notify it in writing that it, its agents, servants, employees and contractors have damaged any public county road, or other public structure, Applicant will commence the restoration thereof, in accordance with the terms hereof, within forty-eight (48) hours after the receipt of such notice, and prosecute such restoration to completion, diligently and continuously, and that in the event of Applicant's failure in such event to being such restoration or repair within the time aforesaid, or in the event of its failure to therefore prosecute the same to completion, diligently and continuously, the Commissioners' Court or its representative of said County, may take over the making of such restoration or repair with County employees, or through a private contractor, and complete and effect such repair or restoration at the expense of the Applicant, and that the action of the Fisher County Commissioners' Court, or its representative, in making such restoration or repair shall be binding upon the Applicant, and such Commissioners' Court estimate or statement of the cost and expense incurred in making such repair or restoration shall be final,

conclusive and binding upon the Applicant, and Applicant shall pay the cost incurred by Fisher County in making and/or completing the restoration or repairs.

XI.

It is agreed by Applicant that in the event Applicant enters upon any property hereby affected for the purpose of constructing, installing, laying, maintaining or repairing any pipeline, main or line of Applicant, now existing or hereafter to exist, in connection with any State road or highway, that Applicant shall comply with all conditions and requirements of the Texas State Department of Transportation or its authorized representative with reference to any matter pertaining to any such purposes.

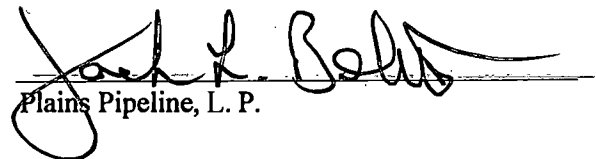
XII.

It is further agreed that the subsequent order of the Fisher County Commissioners' Court granting and approving this Application shall be and does constitute acceptance on the part of the County of the offer hereby made, and said order and this Application shall constitute a contract between the parties hereto and shall be binding upon the Applicant, it's heirs, assignees, representatives and successors according to all the terms hereof.

XIII.

This Application for Pipeline Public Road Crossing Permit shall expire 180 days after the same is approved by the motion and order entered into Commissioners' Court Records of Fisher County, Texas. After expiration of the same, a new Application for Pipeline Public Road Crossing permit and payment of fees shall be required from the Applicant if the pipeline has not been installed prior to the expiration date of this permit.

IN WITNESS WHEREOF, the Applicant has caused this instrument to be executed on this the 8th day of March of 2018.


Plains Pipeline, L. P.

By: Jack L. Belew

Title: Right of Way Supervisor

Address: P. O. Box 2619

Abilene, TX 79604

Phone: 325_704_4327


CORPORATE ACKNOWLEDGMENT

THE STATE OF TEXAS

COUNTY OF FISHER

BEFORE ME, the undersigned authority, on this day personally appeared Jack L. Belew known to me to be the person whose name is subscribed to the foregoing instrument and acknowledged to me that the same was the act of the aforesaid Plains Pipeline, L.P. a corporation, and that he executed the same as the act of such corporation for the purposes and consideration therein expressed, and in the capacity therein stated.

GIVEN UNDER MY HAND AND SEAL OF OFFICE, this the 8th day of March, 2018.



Scotty Sullivan
Notary Public in and for Taylor
County, Texas
Commission expire: 3-14-18

**ACTION OF THE FISHER COUNTY COMMISSIONERS' COURT
CONCERNING THE APPLICATION**


The foregoing Application is Approved and Granted by Order of the Fisher County Commissioners; Court on this the 9th day of March, 2018.

[Signature]

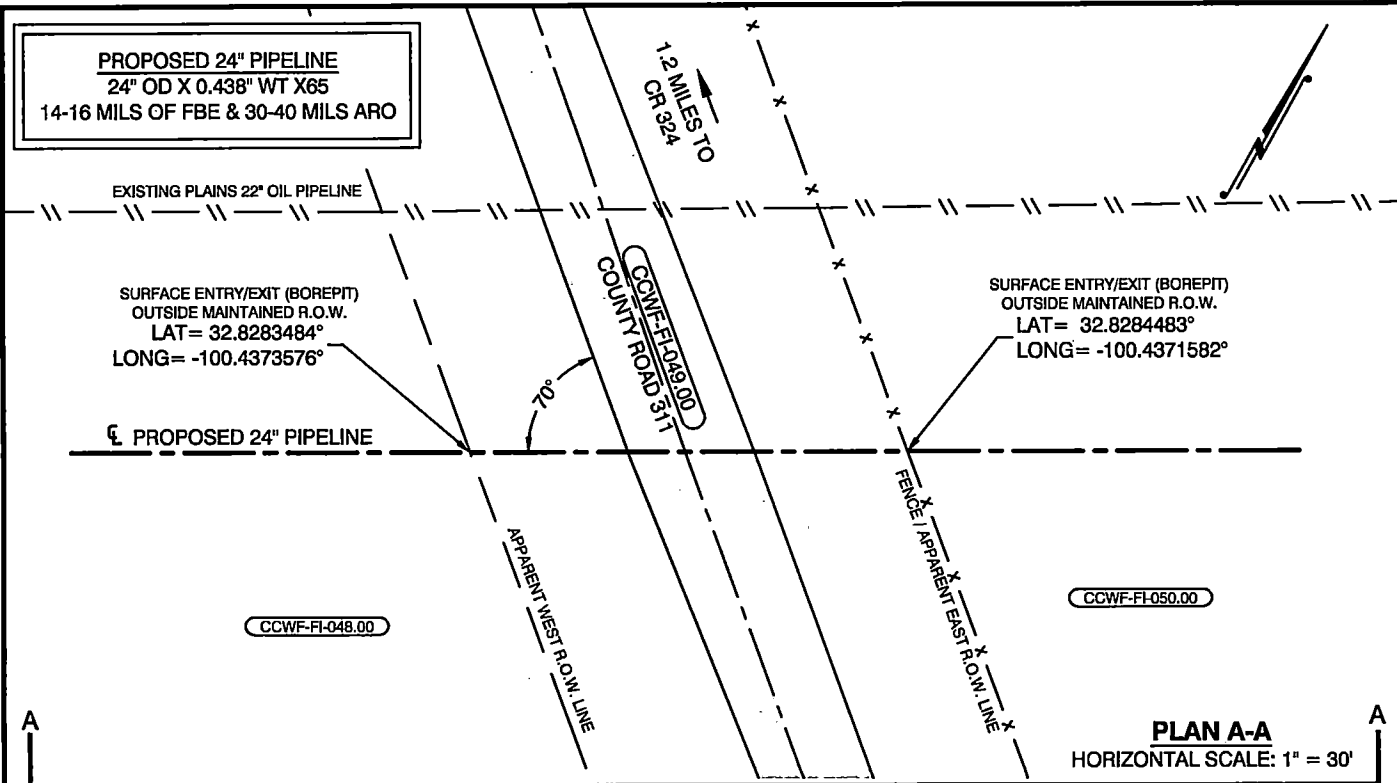
Ken Holt
Fisher County Judge

ATTEST:

Becky Davis
Fisher County Clerk and Deputy
Clerk of the Commissioners' Court



PROPOSED 24" PIPELINE
 24" OD X 0.438" WT X65
 14-16 MILS OF FBE & 30-40 MILS ARO

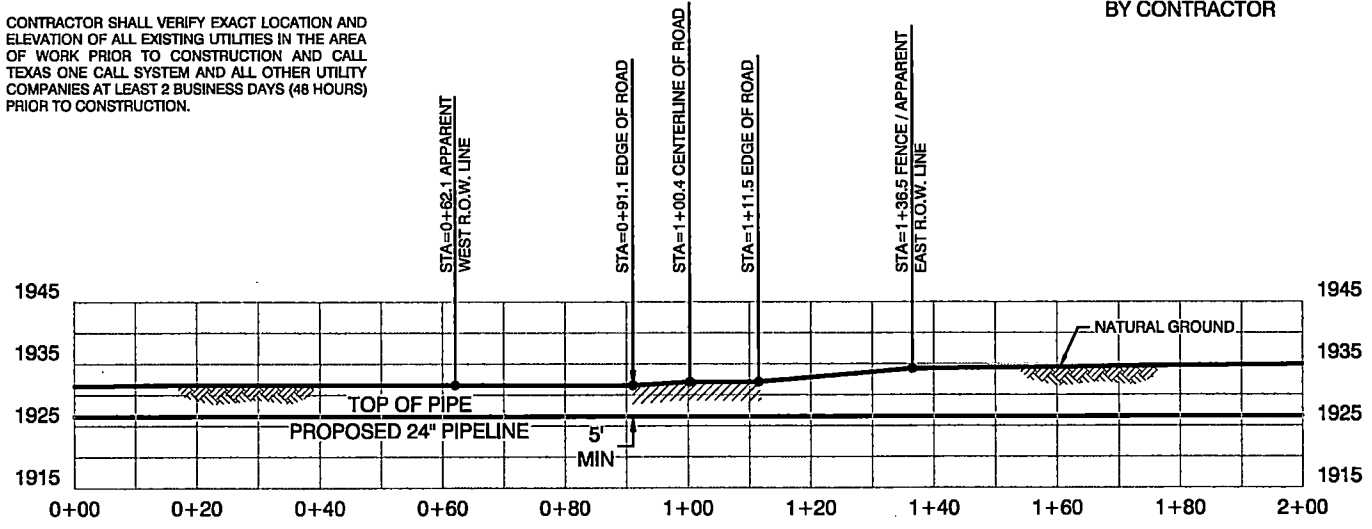


PLAN A-A
 HORIZONTAL SCALE: 1" = 30'

NOTE:
 THIS PLAT IS STRICTLY INTENDED FOR THE USE OF PLAINS PIPELINE, L.P. FOR ACQUIRING A PERMIT.

FOR PERMITTING PURPOSES ONLY
 BORE PROFILE TO BE DETERMINED
 BY CONTRACTOR

CONTRACTOR SHALL VERIFY EXACT LOCATION AND ELEVATION OF ALL EXISTING UTILITIES IN THE AREA OF WORK PRIOR TO CONSTRUCTION AND CALL TEXAS ONE CALL SYSTEM AND ALL OTHER UTILITY COMPANIES AT LEAST 2 BUSINESS DAYS (48 HOURS) PRIOR TO CONSTRUCTION.



PROFILE A-A
 HORIZONTAL SCALE: 1" = 30'
 VERTICAL SCALE: 1" = 30'

INSTALL ± 75 L.F.
 24" x 0.438" WT X65 STEEL PIPE

DRAWN BY: LEL	APPROVED BY: JMR
DATE: 05/15/2017	JOB NO: 2014.1148
DRAWING NAME: CCWF FI-049.00_REV01	
SHEET NO: 1 OF 1	
PROJECTION: TEXAS STATE PLANE NORTH CENTRAL GEO. DATUM: NAD83 VERT. DATUM: NAVD88 GRID UNITS: US SURVEY FEET	

PERMIT FOR COUNTY ROAD 311

PLAINS PIPELINE, L.P.
 PIPELINE CROSSING COUNTY ROAD 311
 H&TC RR CO, A-82
 FISHER COUNTY, TEXAS

PLAINS PIPELINE, L.P.



T. BAKER SMITH
 SOLUTIONS START HERE
 12825 Trinity Drive, Stafford, TX 77477
 (281)240-0113 - tbsmith.com
 TX. REG. # 101102-01

REV. NO: 01	REV. DATE: 07/27/2017	REV. BY: SAR
-------------	-----------------------	--------------

REVISION DESCRIPTION:
 REVISED CALLED LAND OWNERS

7/27/2017 - P:\Y-2014\2014.1148\DWG\PERMITS\2-FISHER COUNTY\CCWF-FI-049.00 CR311\CCWF FI-049.00_REV01.DWG

STATE OF TEXAS §

COUNTY OF FISHER §

APPLICATION FOR PIPELINE PUBLIC ROAD CROSSING PERMIT

TO: THE COMMISSIONERS' COURT OF FISHER COUNTY, TEXAS

GENTLEMEN:

ON THIS THE 8th day of March, 2018, the undersigned Plains Pipeline, L.P., hereinafter, "Company" or "Applicant," does hereby make application to Fisher County, Texas for the purposes of constructing, installing, laying, maintaining, operating, using and/or repairing a pipeline, mains or lines for the transportation and conveyance of natural gas, oil, and/or other hydrocarbons across and under a public road of Fisher County, Texas over which the Fisher County Commissioners' Court has jurisdiction and the obligation to maintain in good repair for the purpose of use and travel by the public, the location of said crossing and the name of the public county road as shown on the engineering drawing or profile, schematic, plat map and/or survey drawing supplied by the Applicant (8.5" by 14" maximum size sheets), attached hereto and made a part hereof.

In consideration of payment of a \$1,000.00 application fee, plus a \$5,000.00 penalty fee if construction and/or installation of the said pipeline in the public county road has begun prior to this Application be approved by Fisher County Commissioners' Court and the further consideration of: (1) payment of a \$25.00 fee per foot or any part thereof for any part of a crossing; and (2) \$25.00 fee per foot or any part thereof for which the pipeline shall run parallel to the county road within the county right-of-way, all such fees to be paid by Company with the Application, and in consideration of the County's granting permission to make use of the public county road lands above described for the purposes aforesaid, the undersigned Company agrees that such use shall be subject to the following terms, covenants and conditions, to-wit:

I.

The public's use of the public county road for travel shall be of primary importance. The rights granted to Applicant by subsequent acceptance and approval of this Application shall be subordinate to the rights of the public to use the road. It is expressly agreed to and understood by the Applicant that Fisher County does not hereby, and does not by any subsequent approval or granting of this Application for Permit, grant to Applicant any right, claim, title, or easement in, to under, upon, and/or across any public county road. No pipeline, main or line which is the subject of this Application shall ever be constructed, installed, laid, maintained, operated, used and/or repaired by the Applicant in such manner as to interfere with the use, operation, construction, maintenance, drainage or repair of the public road or roads, whether a county or state road, and in the event it shall develop that any pipeline, main or line which is the subject of this Application hereafter to be laid by the Applicant which in any manner interferes with the use, operation, construction, maintenance, drainage or repair of any existing public road, because of the depth at which the same has been laid, or for any other reason, the Applicant, upon request by the Commissioners' Court so to do, shall promptly change or alter, at Applicant's sole expense, such pipeline, main or line, in such manner that the same will no longer interfere with such use, operation, construction, maintenance, drainage or repair of the public county road. Applicant agrees to make all changes, alterations, and modifications to said pipeline, main or line which is the subject of this Application, as Fisher County may require in connection with any future use, operation; widening, alteration, relocation, drainage, and/or paving of any public county road, all at the cost and expense of the Applicant at no cost and expense to Fisher County.

II.

It is understood that no pipeline, main or line shall ever be constructed, installed, laid, maintained, operated, used and/or repaired by Applicant in such a way or manner as to interfere with traffic, or so as to interfere with any drainage now or hereafter on or along such public road and that no pipeline, main or line shall ever be constructed, laid, maintained, operated, used and/or repaired by the Applicant in such a way as to constitute a danger or hazard, or to become a nuisance of any kind to anyone using any public road or living in the vicinity thereof.

III.

The Applicant agrees as to the public county road involved with this Application that it shall in no way enter upon any property hereby affected for the purpose of constructing, installing, laying, maintaining or repairing any pipeline, main or line now existing or hereafter to exist unless it shall have first submitted to the Commissioners' Court of Fisher County, plans, specifications, engineering drawing or profile, schematics, plat map, survey drawing and/or description (8.5" by 14" maximum size sheets) of construction, laying, maintenance or repair, as to fully describe the same.

IV.

Applicant shall give the County Commissioner of the Precinct in which is located the road crossing which is the subject of this Application, with reference to a public county road, and the Texas State Department of Transportation, with reference to a state highway or road, at least forty-eight (48) hours actual notice prior to the time of beginning of any work with reference to any such public road or highway. The County Commissioner of the Precinct in which is located the road crossing which is the subject of the Application, or the Commissioner's representative, must be at the job site of the crossing when the work begins, and upon completion of the crossing job must give approval that the public road right of way at the crossing has been returned to full use by the public to the satisfaction of the Commissioner.

V.

It is understood and agreed by Applicant that all pipelines, mains or lines crossing any public county road shall be either bored, tunneled, jacked, or driven under the entire portion of the public road right of way, and also for a minimum distance of 10 feet away from each road right of way line; and that the section of pipeline, main or line placed through boring shall extend the full width of the public road right of way and also an additional 10 feet away from each road right of way line; and that all pipelines, mains or lines under such road right of way shall be placed through an iron or another approved casing of approximately two inches larger in diameter than the pipeline; or as an alternative to casing, Applicant may install a heavier walled carrier pipe beneath the road right of way; provided, however, that in all instances the installation shall meet all the requirements of the Department of Transportation as set forth in Title 49, Code of Federal Regulations, Part 192, and/or those same, similar or equivalent regulations as adopted by Texas Railroad Commission and any other regulations and rules promulgated by the Texas Railroad Commission applicable to the constructing, installing, laying, maintaining, operating, using and/or repairing a pipeline, mains or lines for the transportation and conveyance of natural gas, oil and/or other hydrocarbons; and provided further that the County Commissioner in whose precinct the crossing is being made, with the concurrence of the Commissioners' Court, may require that the carrier pipe be cased beneath the roadway when in his opinion the best interests of Fisher County would be served thereby. Said pipeline, main or line shall be placed at such depth so that there is a minimum of 6 feet from the top of the casing, or from the top of the pipe if there is no casing, to the top of the surface material of the roadway; and so that there is a minimum of 3 feet from the top of the casing, or from the top of the pipe if there is no casing, to the bottom of the ditch(es) in the road right of way; and so that there is a minimum of 3 feet from the top of the casing, or from the top of the pipe if there is no casing, to the surface of the land for the entire 10 feet distance away from each road right of way line.

VI.

The Applicant agrees that prior to the constructing, installing, and/or laying of the pipeline, Applicant will obtain a permit (or permits) for the crossing described in this Application, from the Fisher County Office of Floodplain Administration concerning the Fisher County Flood Damage Prevention Order and concerning the development activity of constructing, installing, and/or laying of the pipeline. The Applicant further agrees that it will adhere to all County, State, and federal laws, statutes, codes, orders, rules and regulations applicable to the constructing, installing, laying maintaining, operating, using and/or repairing the pipeline that is the subject of this Application. The Applicant further agrees that prior to the construction, installation, and laying the pipeline that is the subject of this Application, Applicant shall obtain the right from all necessary landowners to enter and perform work on the real property of landowners adjacent to the public road to construct, install and lay the pipeline at the crossing described in this Application.

VII.

The Applicant agrees that Applicant and/or its contractor(s) shall provide and have in place all warning and traffic control signs and lights, barricades, flagmen when necessary, and safety signage prior to and at all times during the period of construction, installation, and/or laying of the pipeline at the crossing which is the subject of this Application, and as necessary prior to and at all times during maintenance and repair of the pipeline at the crossing.

VIII.

The Applicant agrees that, after the completion of the construction, installation, and/or laying of the pipeline at the crossing which is the subject of this Application, the Applicant will install and maintain permanent signs on each side of the public road right of way at the crossing, showing the current pipeline owner, the current emergency contact phone number for the owner, and identifying the product transported in the pipeline.

IX.

The Applicant agrees to save and hold harmless and indemnify Fisher County, Texas against any and all liability that Fisher County may have or appear to have to any person whomsoever by reason of any act or thing that Applicant, its agents, servants, employees and contractors may do or cause to be done in the premises concerning the crossing of the public road by the pipeline.

X.

In consideration of the granting of the privilege hereby petitioned and applied for, Applicant agrees that whenever it shall in any manner damage any County Road or other public structure by reason of any operation hereunder, it will immediately, at its own expense, restore the same to the condition that the same was in before the damage took place. Applicant further especially agrees that whenever the Fisher County Commissioners' Court shall notify it in writing that it, its agents, servants, employees and contractors have damaged any public county road, or other public structure, Applicant will commence the restoration thereof, in accordance with the terms hereof, within forty-eight (48) hours after the receipt of such notice, and prosecute such restoration to completion, diligently and continuously, and that in the event of Applicant's failure in such event to being such restoration or repair within the time aforesaid, or in the event of its failure to therefore prosecute the same to completion, diligently and continuously, the Commissioners' Court or its representative of said County, may take over the making of such restoration or repair with County employees, or through a private contractor, and complete and effect such repair or restoration at the expense of the Applicant, and that the action of the Fisher County Commissioners' Court, or its representative, in making such restoration or repair shall be binding upon the Applicant, and such Commissioners' Court estimate or statement of the cost and expense incurred in making such repair or restoration shall be final,

conclusive and binding upon the Applicant, and Applicant shall pay the cost incurred by Fisher County in making and/or completing the restoration or repairs.

XI.

It is agreed by Applicant that in the event Applicant enters upon any property hereby affected for the purpose of constructing, installing, laying, maintaining or repairing any pipeline, main or line of Applicant, now existing or hereafter to exist, in connection with any State road or highway, that Applicant shall comply with all conditions and requirements of the Texas State Department of Transportation or its authorized representative with reference to any matter pertaining to any such purposes.

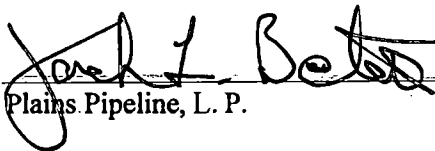
XII.

It is further agreed that the subsequent order of the Fisher County Commissioners' Court granting and approving this Application shall be and does constitute acceptance on the part of the County of the offer hereby made, and said order and this Application shall constitute a contract between the parties hereto and shall be binding upon the Applicant, it's heirs, assignees, representatives and successors according to all the terms hereof.

XIII.

This Application for Pipeline Public Road Crossing Permit shall expire 180 days after the same is approved by the motion and order entered into Commissioners' Court Records of Fisher County, Texas. After expiration of the same, a new Application for Pipeline Public Road Crossing permit and payment of fees shall be required from the Applicant if the pipeline has not been installed prior to the expiration date of this permit.

IN WITNESS WHEREOF, the Applicant has caused this instrument to be executed on this the 8th day of March of 2018.


Plains Pipeline, L. P.

By: Jack L. Belew

Title: Right of Way Supervisor

Address: P. O. Box 2619

Abilene, TX 79604

Phone: 325_704_4327

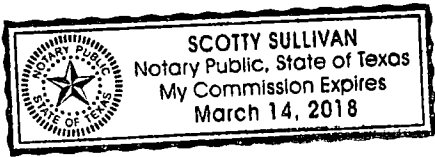
CORPORATE ACKNOWLEDGMENT

THE STATE OF TEXAS

COUNTY OF FISHER

BEFORE ME, the undersigned authority, on this day personally appeared Jack L. Belew known to me to be the person whose name is subscribed to the foregoing instrument and acknowledged to me that the same was the act of the aforesaid Plains Pipeline, L.P. a corporation, and that he executed the same as the act of such corporation for the purposes and consideration therein expressed, and in the capacity therein stated.

GIVEN UNDER MY HAND AND SEAL OF OFFICE, this the 9th day of MARCH, 2018.



Scotty Sullivan

Notary Public in and for TAYLOR
County, Texas

Commission expire: 3-14-18

**ACTION OF THE FISHER COUNTY COMMISSIONERS' COURT
CONCERNING THE APPLICATION**


The foregoing Application is Approved and Granted by Order of the Fisher County Commissioners; Court on this the 9th day of March, 2018.

[Signature]

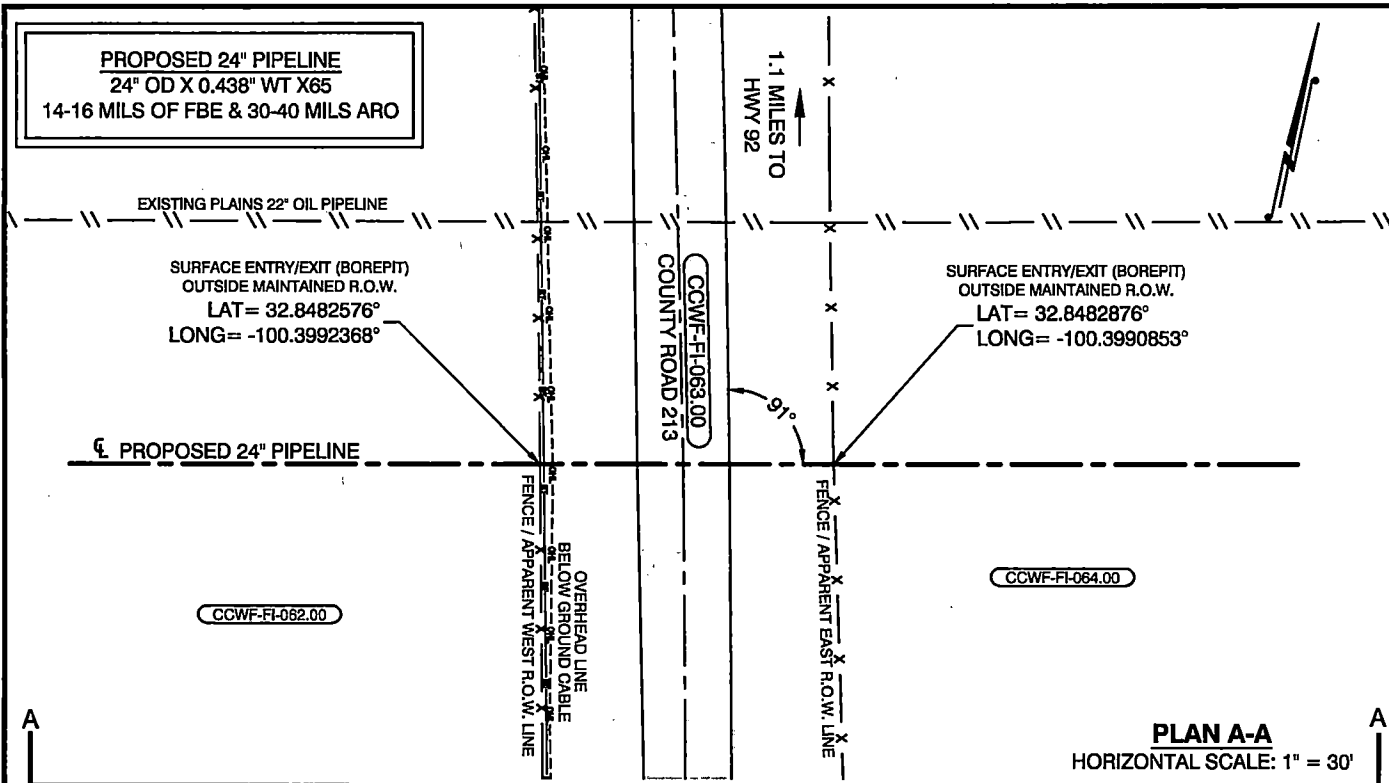
Ken Holt
Fisher County Judge

ATTEST:

Becky Davis
Fisher County Clerk and Deputy
Clerk of the Commissioners' Court



PROPOSED 24" PIPELINE
 24" OD X 0.438" WT X65
 14-16 MILS OF FBE & 30-40 MILS ARO

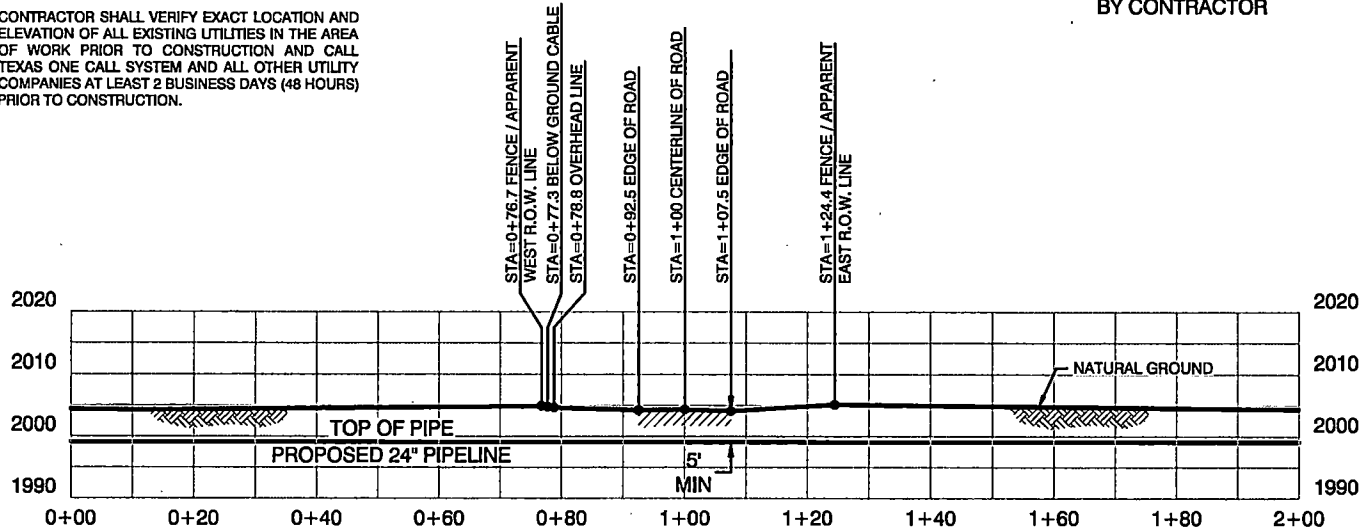


PLAN A-A
 HORIZONTAL SCALE: 1" = 30'

NOTE:
 THIS PLAT IS STRICTLY INTENDED FOR THE USE OF PLAINS PIPELINE, L.P. FOR ACQUIRING A PERMIT.

FOR PERMITTING PURPOSES ONLY
 BORE PROFILE TO BE DETERMINED
 BY CONTRACTOR

CONTRACTOR SHALL VERIFY EXACT LOCATION AND ELEVATION OF ALL EXISTING UTILITIES IN THE AREA OF WORK PRIOR TO CONSTRUCTION AND CALL TEXAS ONE CALL SYSTEM AND ALL OTHER UTILITY COMPANIES AT LEAST 2 BUSINESS DAYS (48 HOURS) PRIOR TO CONSTRUCTION.



PROFILE A-A
 HORIZONTAL SCALE: 1" = 30'
 VERTICAL SCALE: 1" = 30'

INSTALL ± 48 L.F.
 24" x 0.438" WT X65 STEEL PIPE

DRAWN BY: LEL	APPROVED BY: JMR
DATE: 05/15/2017	JOB NO: 2014.1148
DRAWING NAME: CCWF-FI-063.00_REV01	
SHEET NO: 1 OF 1	
PROJECTION: TEXAS STATE PLANE NORTH CENTRAL GEO. DATUM: NAD83 VERT. DATUM: NAVD88 GRID UNITS: US SURVEY FEET	

PERMIT FOR COUNTY ROAD 213

PLAINS PIPELINE, L.P.
 PIPELINE CROSSING COUNTY ROAD 213
 GG BROOKSHIRE, A-1503 AND H&TC RR CO, A-81
 FISHER COUNTY, TEXAS

PLAINS PIPELINE, L.P.



T. BAKER SMITH
 SOLUTIONS START HERE
 12825 Trinity Drive, Stafford, TX 77477
 (281)240-0113 - tbsmith.com
 TX. REG. # 101102-01

REV. NO: 01	REV. DATE: 07/27/2017	REV. BY: SAR
REVISION DESCRIPTION: REVISED CALLED LAND OWNERS		

7/27/2017 - P:\Y-2014\2014.1148\DWG\PERMITS\2-FISHER COUNTY\CCWF-FI-063.00_REV01.DWG

STATE OF TEXAS §

COUNTY OF FISHER §

APPLICATION FOR PIPELINE PUBLIC ROAD CROSSING PERMIT

TO: THE COMMISSIONERS' COURT OF FISHER COUNTY, TEXAS

GENTLEMEN:

ON THIS THE 8th day of March, 2018, the undersigned Plains Pipeline, L.P., hereinafter, "Company" or "Applicant," does hereby make application to Fisher County, Texas for the purposes of constructing, installing, laying, maintaining, operating, using and/or repairing a pipeline, mains or lines for the transportation and conveyance of natural gas, oil, and/or other hydrocarbons across and under a public road of Fisher County, Texas over which the Fisher County Commissioners' Court has jurisdiction and the obligation to maintain in good repair for the purpose of use and travel by the public, the location of said crossing and the name of the public county road as shown on the engineering drawing or profile, schematic, plat map and/or survey drawing supplied by the Applicant (8.5" by 14" maximum size sheets), attached hereto and made a part hereof.

In consideration of payment of a \$1,000.00 application fee, plus a \$5,000.00 penalty fee if construction and/or installation of the said pipeline in the public county road has begun prior to this Application be approved by Fisher County Commissioners' Court and the further consideration of: (1) payment of a \$25.00 fee per foot or any part thereof for any part of a crossing; and (2) \$25.00 fee per foot or any part thereof for which the pipeline shall run parallel to the county road within the county right-of-way, all such fees to be paid by Company with the Application, and in consideration of the County's granting permission to make use of the public county road lands above described for the purposes aforesaid, the undersigned Company agrees that such use shall be subject to the following terms, covenants and conditions, to-wit:

I.

The public's use of the public county road for travel shall be of primary importance. The rights granted to Applicant by subsequent acceptance and approval of this Application shall be subordinate to the rights of the public to use the road. It is expressly agreed to and understood by the Applicant that Fisher County does not hereby, and does not by any subsequent approval or granting of this Application for Permit, grant to Applicant any right, claim, title, or easement in, to under, upon, and/or across any public county road. No pipeline, main or line which is the subject of this Application shall ever be constructed, installed, laid, maintained, operated, used and/or repaired by the Applicant in such manner as to interfere with the use, operation, construction, maintenance, drainage or repair of the public road or roads, whether a county or state road, and in the event it shall develop that any pipeline, main or line which is the subject of this Application hereafter to be laid by the Applicant which in any manner interferes with the use, operation, construction, maintenance, drainage or repair of any existing public road, because of the depth at which the same has been laid, or for any other reason, the Applicant, upon request by the Commissioners' Court so to do, shall promptly change or alter, at Applicant's sole expense, such pipeline, main or line, in such manner that the same will no longer interfere with such use, operation, construction, maintenance, drainage or repair of the public county road. Applicant agrees to make all changes, alterations, and modifications to said pipeline, main or line which is the subject of this Application, as Fisher County may require in connection with any future use, operation, widening, alteration, relocation, drainage, and/or paving of any public county road, all at the cost and expense of the Applicant at no cost and expense to Fisher County.

II.

It is understood that no pipeline, main or line shall ever be constructed, installed, laid, maintained, operated, used and/or repaired by Applicant in such a way or manner as to interfere with traffic, or so as to interfere with any drainage now or hereafter on or along such public road and that no pipeline, main or line shall ever be constructed, laid, maintained, operated, used and/or repaired by the Applicant in such a way as to constitute a danger or hazard, or to become a nuisance of any kind to anyone using any public road or living in the vicinity thereof.

III.

The Applicant agrees as to the public county road involved with this Application that it shall in no way enter upon any property hereby affected for the purpose of constructing, installing, laying, maintaining or repairing any pipeline, main or line now existing or hereafter to exist unless it shall have first submitted to the Commissioners' Court of Fisher County, plans, specifications, engineering drawing or profile, schematics, plat map, survey drawing and/or description (8.5" by 14" maximum size sheets) of construction, laying, maintenance or repair, as to fully describe the same.

IV.

Applicant shall give the County Commissioner of the Precinct in which is located the road crossing which is the subject of this Application, with reference to a public county road, and the Texas State Department of Transportation, with reference to a state highway or road, at least forty-eight (48) hours actual notice prior to the time of beginning of any work with reference to any such public road or highway. The County Commissioner of the Precinct in which is located the road crossing which is the subject of the Application, or the Commissioner's representative, must be at the job site of the crossing when the work begins, and upon completion of the crossing job must give approval that the public road right of way at the crossing has been returned to full use by the public to the satisfaction of the Commissioner.

V.

It is understood and agreed by Applicant that all pipelines, mains or lines crossing any public county road shall be either bored, tunneled, jacked, or driven under the entire portion of the public road right of way, and also for a minimum distance of 10 feet away from each road right of way line; and that the section of pipeline, main or line placed through boring shall extend the full width of the public road right of way and also an additional 10 feet away from each road right of way line; and that all pipelines, mains or lines under such road right of way shall be placed through an iron or another approved casing of approximately two inches larger in diameter than the pipeline; or as an alternative to casing, Applicant may install a heavier walled carrier pipe beneath the road right of way; provided, however, that in all instances the installation shall meet all the requirements of the Department of Transportation as set forth in Title 49, Code of Federal Regulations, Part 192, and/or those same, similar or equivalent regulations as adopted by Texas Railroad Commission and any other regulations and rules promulgated by the Texas Railroad Commission applicable to the constructing, installing, laying, maintaining, operating, using and/or repairing a pipeline, mains or lines for the transportation and conveyance of natural gas, oil and/or other hydrocarbons; and provided further that the County Commissioner in whose precinct the crossing is being made, with the concurrence of the Commissioners' Court, may require that the carrier pipe be cased beneath the roadway when in his opinion the best interests of Fisher County would be served thereby. Said pipeline, main or line shall be placed at such depth so that there is a minimum of 6 feet from the top of the casing, or from the top of the pipe if there is no casing, to the top of the surface material of the roadway; and so that there is a minimum of 3 feet from the top of the casing, or from the top of the pipe if there is no casing, to the bottom of the ditch(es) in the road right of way; and so that there is a minimum of 3 feet from the top of the casing, or from the top of the pipe if there is no casing, to the surface of the land for the entire 10 feet distance away from each road right of way line.

VI.

The Applicant agrees that prior to the constructing, installing, and/or laying of the pipeline, Applicant will obtain a permit (or permits) for the crossing described in this Application, from the Fisher County Office of Floodplain Administration concerning the Fisher County Flood Damage Prevention Order and concerning the development activity of constructing, installing, and/or laying of the pipeline. The Applicant further agrees that it will adhere to all County, State, and federal laws, statutes, codes, orders, rules and regulations applicable to the constructing, installing, laying maintaining, operating, using and/or repairing the pipeline that is the subject of this Application. The Applicant further agrees that prior to the construction, installation, and laying the pipeline that is the subject of this Application, Applicant shall obtain the right from all necessary landowners to enter and perform work on the real property of landowners adjacent to the public road to construct, install and lay the pipeline at the crossing described in this Application.

VII.

The Applicant agrees that Applicant and/or its contractor(s) shall provide and have in place all warning and traffic control signs and lights, barricades, flagmen when necessary, and safety signage prior to and at all times during the period of construction, installation, and/or laying of the pipeline at the crossing which is the subject of this Application, and as necessary prior to and at all times during maintenance and repair of the pipeline at the crossing.

VIII.

The Applicant agrees that, after the completion of the construction, installation, and/or laying of the pipeline at the crossing which is the subject of this Application, the Applicant will install and maintain permanent signs on each side of the public road right of way at the crossing, showing the current pipeline owner, the current emergency contact phone number for the owner, and identifying the product transported in the pipeline.

IX.

The Applicant agrees to save and hold harmless and indemnify Fisher County, Texas against any and all liability that Fisher County may have or appear to have to any person whomsoever by reason of any act or thing that Applicant, its agents, servants, employees and contractors may do or cause to be done in the premises concerning the crossing of the public road by the pipeline.

X.

In consideration of the granting of the privilege hereby petitioned and applied for, Applicant agrees that whenever it shall in any manner damage any County Road or other public structure by reason of any operation hereunder, it will immediately, at its own expense, restore the same to the condition that the same was in before the damage took place. Applicant further especially agrees that whenever the Fisher County Commissioners' Court shall notify it in writing that it, its agents, servants, employees and contractors have damaged any public county road, or other public structure, Applicant will commence the restoration thereof, in accordance with the terms hereof, within forty-eight (48) hours after the receipt of such notice, and prosecute such restoration to completion, diligently and continuously, and that in the event of Applicant's failure in such event to being such restoration or repair within the time aforesaid, or in the event of its failure to therefore prosecute the same to completion, diligently and continuously, the Commissioners' Court or its representative of said County, may take over the making of such restoration or repair with County employees, or through a private contractor, and complete and effect such repair or restoration at the expense of the Applicant, and that the action of the Fisher County Commissioners' Court, or its representative, in making such restoration or repair shall be binding upon the Applicant, and such Commissioners' Court estimate or statement of the cost and expense incurred in making such repair or restoration shall be final,

conclusive and binding upon the Applicant, and Applicant shall pay the cost incurred by Fisher County in making and/or completing the restoration or repairs.

XI.

It is agreed by Applicant that in the event Applicant enters upon any property hereby affected for the purpose of constructing, installing, laying, maintaining or repairing any pipeline, main or line of Applicant, now existing or hereafter to exist, in connection with any State road or highway, that Applicant shall comply with all conditions and requirements of the Texas State Department of Transportation or its authorized representative with reference to any matter pertaining to any such purposes.

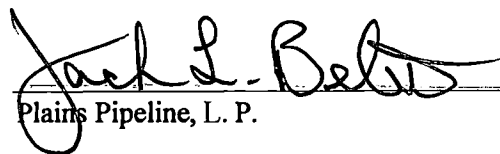
XII.

It is further agreed that the subsequent order of the Fisher County Commissioners' Court granting and approving this Application shall be and does constitute acceptance on the part of the County of the offer hereby made, and said order and this Application shall constitute a contract between the parties hereto and shall be binding upon the Applicant, it's heirs, assignees, representatives and successors according to all the terms hereof.

XIII.

This Application for Pipeline Public Road Crossing Permit shall expire 180 days after the same is approved by the motion and order entered into Commissioners' Court Records of Fisher County, Texas. After expiration of the same, a new Application for Pipeline Public Road Crossing permit and payment of fees shall be required from the Applicant if the pipeline has not been installed prior to the expiration date of this permit.

IN WITNESS WHEREOF, the Applicant has caused this instrument to be executed on this the 8th day of March of 2018.


Plains Pipeline, L. P.

By: Jack L. Belew

Title: Right of Way Supervisor

Address: P. O. Box 2619

Abilene, TX 79604

Phone: 325_704_4327

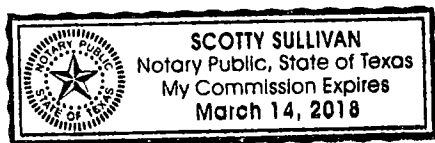
CORPORATE ACKNOWLEDGMENT

THE STATE OF TEXAS

COUNTY OF FISHER

BEFORE ME, the undersigned authority, on this day personally appeared Jack L. Belew known to me to be the person whose name is subscribed to the foregoing instrument and acknowledged to me that the same was the act of the aforesaid Plains Pipeline, L.P. a corporation, and that he executed the same as the act of such corporation for the purposes and consideration therein expressed, and in the capacity therein stated.

GIVEN UNDER MY HAND AND SEAL OF OFFICE, this the 8th day of MARCH, 2018.



Scotty Sullivan

Notary Public in and for Taylor
County, Texas

Commission expire: 3-14-18

**ACTION OF THE FISHER COUNTY COMMISSIONERS' COURT
CONCERNING THE APPLICATION**

The foregoing Application is Approved and Granted by Order of the Fisher County Commissioners; Court on this the 9th day of March, 2018.

[Signature]

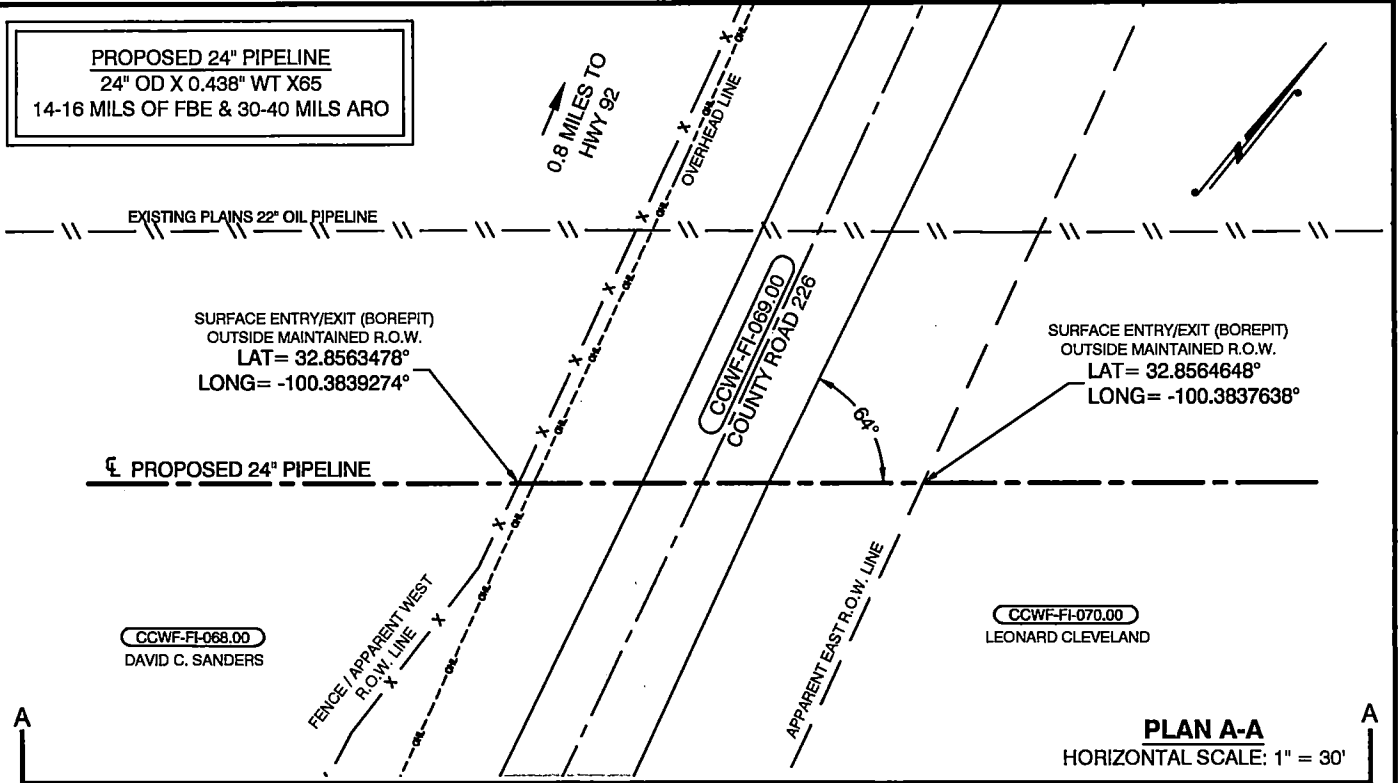
Ken Holt
Fisher County Judge

ATTEST:

Becky Davis
Fisher County Clerk and, Deputy
Clerk of the Commissioners' Court



PROPOSED 24" PIPELINE
 24" OD X 0.438" WT X65
 14-16 MILS OF FBE & 30-40 MILS ARO

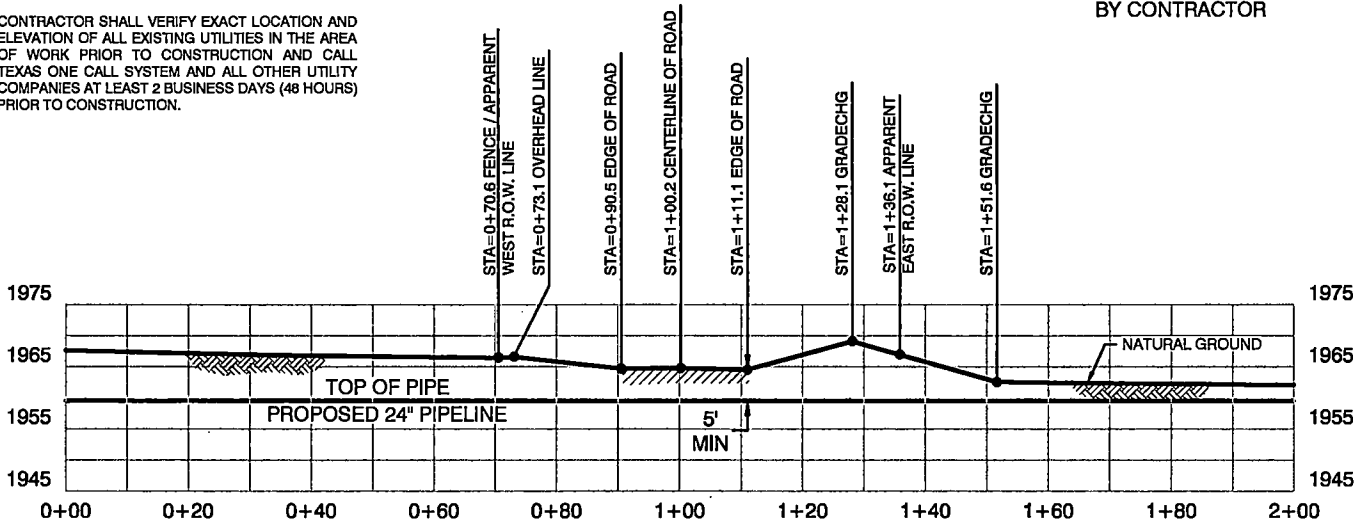


PLAN A-A
 HORIZONTAL SCALE: 1" = 30'

NOTE:
 THIS PLAT IS STRICTLY INTENDED FOR THE USE OF PLAINS PIPELINE, L.P. FOR ACQUIRING A PERMIT.

FOR PERMITTING PURPOSES ONLY
 BORE PROFILE TO BE DETERMINED
 BY CONTRACTOR

CONTRACTOR SHALL VERIFY EXACT LOCATION AND ELEVATION OF ALL EXISTING UTILITIES IN THE AREA OF WORK PRIOR TO CONSTRUCTION AND CALL TEXAS ONE CALL SYSTEM AND ALL OTHER UTILITY COMPANIES AT LEAST 2 BUSINESS DAYS (48 HOURS) PRIOR TO CONSTRUCTION.



PROFILE A-A
 HORIZONTAL SCALE: 1" = 30'
 VERTICAL SCALE: 1" = 30'

INSTALL ± 66L.F.
 24" x 0.438" WT X65 STEEL PIPE

DRAWN BY: LEL	APPROVED BY: JMR
DATE: 05/15/2017	JOB NO: 2014.1148
DRAWING NAME: CCWF-FI-069.00	
SHEET NO: 1 OF 1	
PROJECTION: TEXAS STATE PLANE NORTH CENTRAL GEO. DATUM: NAD83 VERT. DATUM: NAVD88 GRID UNITS: US SURVEY FEET	

PERMIT FOR COUNTY ROAD 226

PLAINS PIPELINE, L.P.
 PIPELINE CROSSING COUNTY ROAD 226
 TJ EDWARDS, A-1516 AND H&TC RR CO, A-124
 FISHER COUNTY, TEXAS

PLAINS PIPELINE, L.P.



T. BAKER SMITH
 SOLUTIONS START HERE
 12825 Trinity Drive, Stafford, TX 77477
 (281)240-0113 - tbsmith.com
 TX. REG. # 101102-01

REV. NO: 1	REV. DATE: 5/15/17	REV. BY: JMR
REVISION DESCRIPTION:		

STATE OF TEXAS §

COUNTY OF FISHER §

APPLICATION FOR PIPELINE PUBLIC ROAD CROSSING PERMIT

TO: THE COMMISSIONERS' COURT OF FISHER COUNTY, TEXAS

GENTLEMEN:

ON THIS THE 8th day of March, 2018, the undersigned Plains Pipeline, L.P., hereinafter, "Company" or "Applicant," does hereby make application to Fisher County, Texas for the purposes of constructing, installing, laying, maintaining, operating, using and/or repairing a pipeline, mains or lines for the transportation and conveyance of natural gas, oil, and/or other hydrocarbons across and under a public road of Fisher County, Texas over which the Fisher County Commissioners' Court has jurisdiction and the obligation to maintain in good repair for the purpose of use and travel by the public, the location of said crossing and the name of the public county road as shown on the engineering drawing or profile, schematic, plat map and/or survey drawing supplied by the Applicant (8.5" by 14" maximum size sheets), attached hereto and made a part hereof.

In consideration of payment of a \$1,000.00 application fee, plus a \$5,000.00 penalty fee if construction and/or installation of the said pipeline in the public county road has begun prior to this Application be approved by Fisher County Commissioners' Court and the further consideration of: (1) payment of a \$25.00 fee per foot or any part thereof for any part of a crossing; and (2) \$25.00 fee per foot or any part thereof for which the pipeline shall run parallel to the county road within the county right-of-way, all such fees to be paid by Company with the Application, and in consideration of the County's granting permission to make use of the public county road lands above described for the purposes aforesaid, the undersigned Company agrees that such use shall be subject to the following terms, covenants and conditions, to-wit:

I.

The public's use of the public county road for travel shall be of primary importance. The rights granted to Applicant by subsequent acceptance and approval of this Application shall be subordinate to the rights of the public to use the road. It is expressly agreed to and understood by the Applicant that Fisher County does not hereby, and does not by any subsequent approval or granting of this Application for Permit, grant to Applicant any right, claim, title, or easement in, to under, upon, and/or across any public county road. No pipeline, main or line which is the subject of this Application shall ever be constructed, installed, laid, maintained, operated, used and/or repaired by the Applicant in such manner as to interfere with the use, operation, construction, maintenance, drainage or repair of the public road or roads, whether a county or state road, and in the event it shall develop that any pipeline, main or line which is the subject of this Application hereafter to be laid by the Applicant which in any manner interferes with the use, operation, construction, maintenance, drainage or repair of any existing public road, because of the depth at which the same has been laid, or for any other reason, the Applicant, upon request by the Commissioners' Court so to do, shall promptly change or alter, at Applicant's sole expense, such pipeline, main or line, in such manner that the same will no longer interfere with such use, operation, construction, maintenance, drainage or repair of the public county road. Applicant agrees to make all changes, alterations, and modifications to said pipeline, main or line which is the subject of this Application, as Fisher County may require in connection with any future use, operation, widening, alteration, relocation, drainage, and/or paving of any public county road, all at the cost and expense of the Applicant at no cost and expense to Fisher County.

II.

It is understood that no pipeline, main or line shall ever be constructed, installed, laid, maintained, operated, used and/or repaired by Applicant in such a way or manner as to interfere with traffic, or so as to interfere with any drainage now or hereafter on or along such public road and that no pipeline, main or line shall ever be constructed, laid, maintained, operated, used and/or repaired by the Applicant in such a way as to constitute a danger or hazard, or to become a nuisance of any kind to anyone using any public road or living in the vicinity thereof.

III.

The Applicant agrees as to the public county road involved with this Application that it shall in no way enter upon any property hereby affected for the purpose of constructing, installing, laying, maintaining or repairing any pipeline, main or line now existing or hereafter to exist unless it shall have first submitted to the Commissioners' Court of Fisher County, plans, specifications, engineering drawing or profile, schematics, plat map, survey drawing and/or description (8.5" by 14" maximum size sheets) of construction, laying, maintenance or repair, as to fully describe the same.

IV.

Applicant shall give the County Commissioner of the Precinct in which is located the road crossing which is the subject of this Application, with reference to a public county road, and the Texas State Department of Transportation, with reference to a state highway or road, at least forty-eight (48) hours actual notice prior to the time of beginning of any work with reference to any such public road or highway. The County Commissioner of the Precinct in which is located the road crossing which is the subject of the Application, or the Commissioner's representative, must be at the job site of the crossing when the work begins, and upon completion of the crossing job must give approval that the public road right of way at the crossing has been returned to full use by the public to the satisfaction of the Commissioner.

V.

It is understood and agreed by Applicant that all pipelines, mains or lines crossing any public county road shall be either bored, tunneled, jacked, or driven under the entire portion of the public road right of way, and also for a minimum distance of 10 feet away from each road right of way line; and that the section of pipeline, main or line placed through boring shall extend the full width of the public road right of way and also an additional 10 feet away from each road right of way line; and that all pipelines, mains or lines under such road right of way shall be placed through an iron or another approved casing of approximately two inches larger in diameter than the pipeline; or as an alternative to casing, Applicant may install a heavier walled carrier pipe beneath the road right of way; provided, however, that in all instances the installation shall meet all the requirements of the Department of Transportation as set forth in Title 49, Code of Federal Regulations, Part 192, and/or those same, similar or equivalent regulations as adopted by Texas Railroad Commission and any other regulations and rules promulgated by the Texas Railroad Commission applicable to the constructing, installing, laying, maintaining, operating, using and/or repairing a pipeline, mains or lines for the transportation and conveyance of natural gas, oil and/or other hydrocarbons; and provided further that the County Commissioner in whose precinct the crossing is being made, with the concurrence of the Commissioners' Court, may require that the carrier pipe be cased beneath the roadway when in his opinion the best interests of Fisher County would be served thereby. Said pipeline, main or line shall be placed at such depth so that there is a minimum of 6 feet from the top of the casing, or from the top of the pipe if there is no casing, to the top of the surface material of the roadway; and so that there is a minimum of 3 feet from the top of the casing, or from the top of the pipe if there is no casing, to the bottom of the ditch(es) in the road right of way; and so that there is a minimum of 3 feet from the top of the casing, or from the top of the pipe if there is no casing, to the surface of the land for the entire 10 feet distance away from each road right of way line.

VI.

The Applicant agrees that prior to the constructing, installing, and/or laying of the pipeline, Applicant will obtain a permit (or permits) for the crossing described in this Application, from the Fisher County Office of Floodplain Administration concerning the Fisher County Flood Damage Prevention Order and concerning the development activity of constructing, installing, and/or laying of the pipeline. The Applicant further agrees that it will adhere to all County, State, and federal laws, statutes, codes, orders, rules and regulations applicable to the constructing, installing, laying maintaining, operating, using and/or repairing the pipeline that is the subject of this Application. The Applicant further agrees that prior to the construction, installation, and laying the pipeline that is the subject of this Application, Applicant shall obtain the right from all necessary landowners to enter and perform work on the real property of landowners adjacent to the public road to construct, install and lay the pipeline at the crossing described in this Application.

VII.

The Applicant agrees that Applicant and/or its contractor(s) shall provide and have in place all warning and traffic control signs and lights, barricades, flagmen when necessary, and safety signage prior to and at all times during the period of construction, installation, and/or laying of the pipeline at the crossing which is the subject of this Application, and as necessary prior to and at all times during maintenance and repair of the pipeline at the crossing.

VIII.

The Applicant agrees that, after the completion of the construction, installation, and/or laying of the pipeline at the crossing which is the subject of this Application, the Applicant will install and maintain permanent signs on each side of the public road right of way at the crossing, showing the current pipeline owner, the current emergency contact phone number for the owner, and identifying the product transported in the pipeline.

IX.

The Applicant agrees to save and hold harmless and indemnify Fisher County, Texas against any and all liability that Fisher County may have or appear to have to any person whomsoever by reason of any act or thing that Applicant, its agents, servants, employees and contractors may do or cause to be done in the premises concerning the crossing of the public road by the pipeline.

X.

In consideration of the granting of the privilege hereby petitioned and applied for, Applicant agrees that whenever it shall in any manner damage any County Road or other public structure by reason of any operation hereunder, it will immediately, at its own expense, restore the same to the condition that the same was in before the damage took place. Applicant further especially agrees that whenever the Fisher County Commissioners' Court shall notify it in writing that it, its agents, servants, employees and contractors have damaged any public county road, or other public structure, Applicant will commence the restoration thereof, in accordance with the terms hereof, within forty-eight (48) hours after the receipt of such notice, and prosecute such restoration to completion, diligently and continuously, and that in the event of Applicant's failure in such event to being such restoration or repair within the time aforesaid, or in the event of its failure to therefore prosecute the same to completion, diligently and continuously, the Commissioners' Court or its representative of said County, may take over the making of such restoration or repair with County employees, or through a private contractor, and complete and effect such repair or restoration at the expense of the Applicant, and that the action of the Fisher County Commissioners' Court, or its representative, in making such restoration or repair shall be binding upon the Applicant, and such Commissioners' Court estimate or statement of the cost and expense incurred in making such repair or restoration shall be final,

conclusive and binding upon the Applicant, and Applicant shall pay the cost incurred by Fisher County in making and/or completing the restoration or repairs.

XI.

It is agreed by Applicant that in the event Applicant enters upon any property hereby affected for the purpose of constructing, installing, laying, maintaining or repairing any pipeline, main or line of Applicant, now existing or hereafter to exist, in connection with any State road or highway, that Applicant shall comply with all conditions and requirements of the Texas State Department of Transportation or its authorized representative with reference to any matter pertaining to any such purposes.


XII.

It is further agreed that the subsequent order of the Fisher County Commissioners' Court granting and approving this Application shall be and does constitute acceptance on the part of the County of the offer hereby made, and said order and this Application shall constitute a contract between the parties hereto and shall be binding upon the Applicant, it's heirs, assignees, representatives and successors according to all the terms hereof.

XIII.

This Application for Pipeline Public Road Crossing Permit shall expire 180 days after the same is approved by the motion and order entered into Commissioners' Court Records of Fisher County, Texas. After expiration of the same, a new Application for Pipeline Public Road Crossing permit and payment of fees shall be required from the Applicant if the pipeline has not been installed prior to the expiration date of this permit.

IN WITNESS WHEREOF, the Applicant has caused this instrument to be executed on this the 8th day of March of 2018.


Plains Pipeline, L. P.

By: Jack L. Belew

Title: Right of Way Supervisor

Address: P. O. Box 2619

Abilene, TX 79604

Phone: 325_704_4327

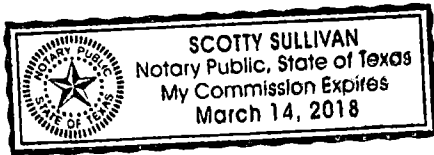
CORPORATE ACKNOWLEDGMENT

THE STATE OF TEXAS

COUNTY OF FISHER

BEFORE ME, the undersigned authority, on this day personally appeared Jack L. Belew known to me to be the person whose name is subscribed to the foregoing instrument and acknowledged to me that the same was the act of the aforesaid Plains Pipeline, L.P. a corporation, and that he executed the same as the act of such corporation for the purposes and consideration therein expressed, and in the capacity therein stated.

GIVEN UNDER MY HAND AND SEAL OF OFFICE, this the 8th day of March, 2018.



Scotty Sullivan
Notary Public in and for TAYLOR
County, Texas

Commission expire: 3-14-18

**ACTION OF THE FISHER COUNTY COMMISSIONERS' COURT
CONCERNING THE APPLICATION**

The foregoing Application is Approved and Granted by Order of the Fisher County Commissioners; Court on this the 9th day of March, 2018.

A handwritten signature in black ink, appearing to be "Ken Holt".

Ken Holt
Fisher County Judge

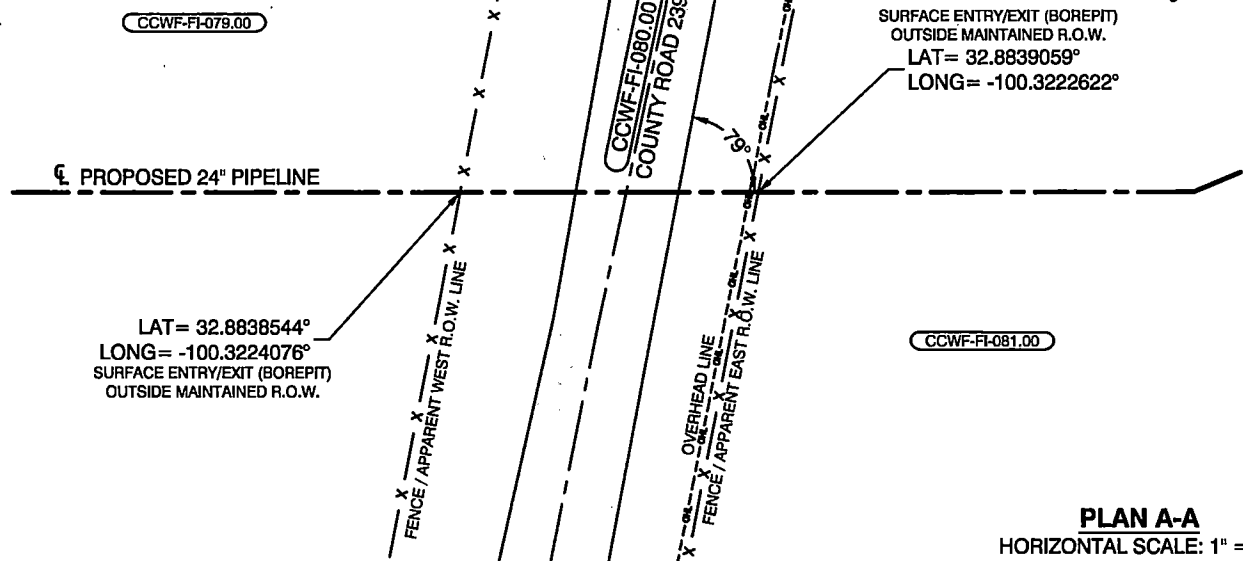
ATTEST:

Buckey Davis
Fisher County Clerk and, Deputy
Clerk of the Commissioners' Court



7/27/2017 - P:\Y-2014\2014.1148\DWG\PERMITS\FISHER COUNTY\CCWF-FI-080.00 CR239\CCWF-FI-080.00_REV01.DWG

PROPOSED 24" PIPELINE
 24" OD X 0.438" WT X65
 14-16 MILS OF FBE & 30-40 MILS ARO

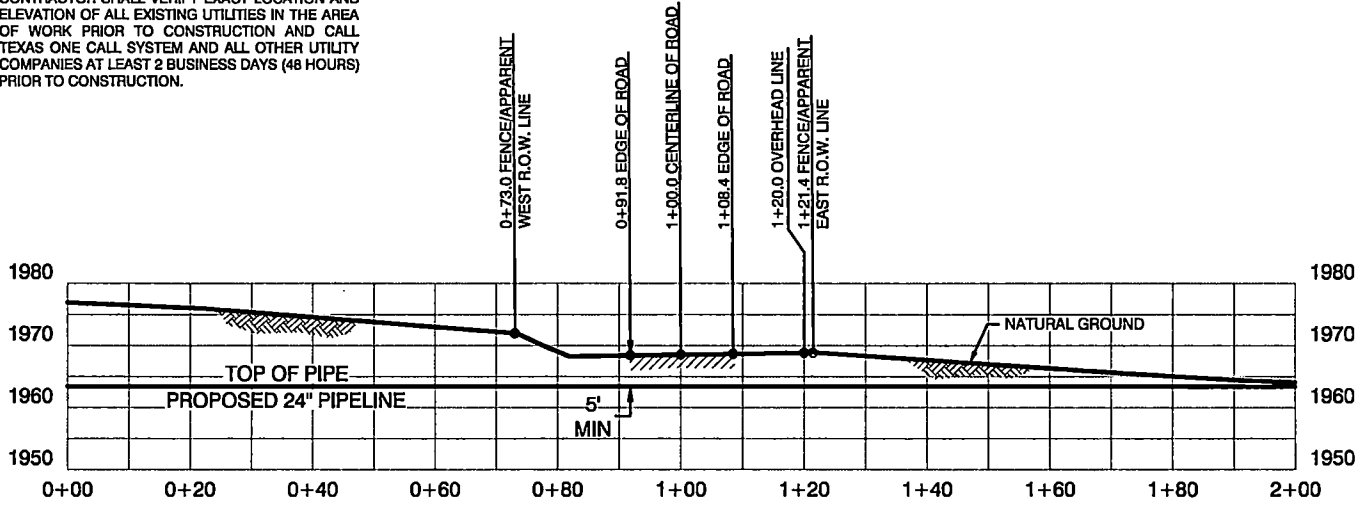


PLAN A-A
 HORIZONTAL SCALE: 1" = 30'

NOTE:
 THIS PLAT IS STRICTLY INTENDED FOR THE USE OF
 PLAINS PIPELINE, L.P. FOR ACQUIRING A PERMIT.

FOR PERMITTING PURPOSES ONLY
 BORE PROFILE TO BE DETERMINED
 BY CONTRACTOR

CONTRACTOR SHALL VERIFY EXACT LOCATION AND
 ELEVATION OF ALL EXISTING UTILITIES IN THE AREA
 OF WORK PRIOR TO CONSTRUCTION AND CALL
 TEXAS ONE CALL SYSTEM AND ALL OTHER UTILITY
 COMPANIES AT LEAST 2 BUSINESS DAYS (48 HOURS)
 PRIOR TO CONSTRUCTION.



PROFILE A-A
 HORIZONTAL SCALE: 1" = 30'
 VERTICAL SCALE: 1" = 30'

INSTALL ± 50L.F.
 24" x 0.438" WT X65 STEEL PIPE

DRAWN BY: LEL	APPROVED BY: JMR
DATE: 05/15/2017	JOB NO: 2014.1148
DRAWING NAME: CCWF-FI-080.00_REV01	
SHEET NO: 1 OF 1	
PROJECTION: TEXAS STATE PLANE NORTH CENTRAL GEO. DATUM: NAD83 VERT. DATUM: NAVD88 GRID UNITS: US SURVEY FEET	

PERMIT FOR COUNTY ROAD 239

PLAINS PIPELINE, L.P.
 PIPELINE CROSSING COUNTY ROAD 239
 LC RICHARDS, A-1582 AND H&TC RR CO, A-166
 FISHER COUNTY, TEXAS

PLAINS PIPELINE, L.P.



T. BAKER SMITH
 SOLUTIONS START HERE
 12825 Trinity Drive, Stafford, TX 77477
 (281)240-0113 - tbsmith.com
 TX. REG. # 101102-01

REV. NO: 01	REV. DATE: 07/27/2017	REV. BY: SAR
REVISION DESCRIPTION: REVISED CALLED LAND OWNERS		

STATE OF TEXAS §

COUNTY OF FISHER §

APPLICATION FOR PIPELINE PUBLIC ROAD CROSSING PERMIT

TO: THE COMMISSIONERS' COURT OF FISHER COUNTY, TEXAS

GENTLEMEN:

ON THIS THE 8th day of March, 2018, the undersigned Plains Pipeline, L.P., hereinafter, "Company" or "Applicant," does hereby make application to Fisher County, Texas for the purposes of constructing, installing, laying, maintaining, operating, using and/or repairing a pipeline, mains or lines for the transportation and conveyance of natural gas, oil, and/or other hydrocarbons across and under a public road of Fisher County, Texas over which the Fisher County Commissioners' Court has jurisdiction and the obligation to maintain in good repair for the purpose of use and travel by the public, the location of said crossing and the name of the public county road as shown on the engineering drawing or profile, schematic, plat map and/or survey drawing supplied by the Applicant (8.5" by 14" maximum size sheets), attached hereto and made a part hereof.

In consideration of payment of a \$1,000.00 application fee, plus a \$5,000.00 penalty fee if construction and/or installation of the said pipeline in the public county road has begun prior to this Application be approved by Fisher County Commissioners' Court and the further consideration of: (1) payment of a \$25.00 fee per foot or any part thereof for any part of a crossing; and (2) \$25.00 fee per foot or any part thereof for which the pipeline shall run parallel to the county road within the county right-of-way, all such fees to be paid by Company with the Application, and in consideration of the County's granting permission to make use of the public county road lands above described for the purposes aforesaid, the undersigned Company agrees that such use shall be subject to the following terms, covenants and conditions, to-wit:

I.

The public's use of the public county road for travel shall be of primary importance. The rights granted to Applicant by subsequent acceptance and approval of this Application shall be subordinate to the rights of the public to use the road. It is expressly agreed to and understood by the Applicant that Fisher County does not hereby, and does not by any subsequent approval or granting of this Application for Permit, grant to Applicant any right, claim, title, or easement in, to under, upon, and/or across any public county road. No pipeline, main or line which is the subject of this Application shall ever be constructed, installed, laid, maintained, operated, used and/or repaired by the Applicant in such manner as to interfere with the use, operation, construction, maintenance, drainage or repair of the public road or roads, whether a county or state road, and in the event it shall develop that any pipeline, main or line which is the subject of this Application hereafter to be laid by the Applicant which in any manner interferes with the use, operation, construction, maintenance, drainage or repair of any existing public road, because of the depth at which the same has been laid, or for any other reason, the Applicant, upon request by the Commissioners' Court so to do, shall promptly change or alter, at Applicant's sole expense, such pipeline, main or line, in such manner that the same will no longer interfere with such use, operation, construction, maintenance, drainage or repair of the public county road. Applicant agrees to make all changes, alterations, and modifications to said pipeline, main or line which is the subject of this Application, as Fisher County may require in connection with any future use, operation, widening, alteration, relocation, drainage, and/or paving of any public county road, all at the cost and expense of the Applicant at no cost and expense to Fisher County.

II.

It is understood that no pipeline, main or line shall ever be constructed, installed, laid, maintained, operated, used and/or repaired by Applicant in such a way or manner as to interfere with traffic, or so as to interfere with any drainage now or hereafter on or along such public road and that no pipeline, main or line shall ever be constructed, laid, maintained, operated, used and/or repaired by the Applicant in such a way as to constitute a danger or hazard, or to become a nuisance of any kind to anyone using any public road or living in the vicinity thereof.

III.

The Applicant agrees as to the public county road involved with this Application that it shall in no way enter upon any property hereby affected for the purpose of constructing, installing, laying, maintaining or repairing any pipeline, main or line now existing or hereafter to exist unless it shall have first submitted to the Commissioners' Court of Fisher County, plans, specifications, engineering drawing or profile, schematics, plat map, survey drawing and/or description (8.5" by 14" maximum size sheets) of construction, laying, maintenance or repair, as to fully describe the same.

IV.

Applicant shall give the County Commissioner of the Precinct in which is located the road crossing which is the subject of this Application, with reference to a public county road, and the Texas State Department of Transportation, with reference to a state highway or road, at least forty-eight (48) hours actual notice prior to the time of beginning of any work with reference to any such public road or highway. The County Commissioner of the Precinct in which is located the road crossing which is the subject of the Application, or the Commissioner's representative, must be at the job site of the crossing when the work begins, and upon completion of the crossing job must give approval that the public road right of way at the crossing has been returned to full use by the public to the satisfaction of the Commissioner.

V.

It is understood and agreed by Applicant that all pipelines, mains or lines crossing any public county road shall be either bored, tunneled, jacked, or driven under the entire portion of the public road right of way, and also for a minimum distance of 10 feet away from each road right of way line; and that the section of pipeline, main or line placed through boring shall extend the full width of the public road right of way and also an additional 10 feet away from each road right of way line; and that all pipelines, mains or lines under such road right of way shall be placed through an iron or another approved casing of approximately two inches larger in diameter than the pipeline; or as an alternative to casing, Applicant may install a heavier walled carrier pipe beneath the road right of way; provided, however, that in all instances the installation shall meet all the requirements of the Department of Transportation as set forth in Title 49, Code of Federal Regulations, Part 192, and/or those same, similar or equivalent regulations as adopted by Texas Railroad Commission and any other regulations and rules promulgated by the Texas Railroad Commission applicable to the constructing, installing, laying, maintaining, operating, using and/or repairing a pipeline, mains or lines for the transportation and conveyance of natural gas, oil and/or other hydrocarbons; and provided further that the County Commissioner in whose precinct the crossing is being made, with the concurrence of the Commissioners' Court, may require that the carrier pipe be cased beneath the roadway when in his opinion the best interests of Fisher County would be served thereby. Said pipeline, main or line shall be placed at such depth so that there is a minimum of 6 feet from the top of the casing, or from the top of the pipe if there is no casing, to the top of the surface material of the roadway; and so that there is a minimum of 3 feet from the top of the casing, or from the top of the pipe if there is no casing, to the bottom of the ditch(es) in the road right of way; and so that there is a minimum of 3 feet from the top of the casing, or from the top of the pipe if there is no casing, to the surface of the land for the entire 10 feet distance away from each road right of way line.

VI.

The Applicant agrees that prior to the constructing, installing, and/or laying of the pipeline, Applicant will obtain a permit (or permits) for the crossing described in this Application, from the Fisher County Office of Floodplain Administration concerning the Fisher County Flood Damage Prevention Order and concerning the development activity of constructing, installing, and/or laying of the pipeline. The Applicant further agrees that it will adhere to all County, State, and federal laws, statutes, codes, orders, rules and regulations applicable to the constructing, installing, laying maintaining, operating, using and/or repairing the pipeline that is the subject of this Application. The Applicant further agrees that prior to the construction, installation, and laying the pipeline that is the subject of this Application, Applicant shall obtain the right from all necessary landowners to enter and perform work on the real property of landowners adjacent to the public road to construct, install and lay the pipeline at the crossing described in this Application.

VII.

The Applicant agrees that Applicant and/or its contractor(s) shall provide and have in place all warning and traffic control signs and lights, barricades, flagmen when necessary, and safety signage prior to and at all times during the period of construction, installation, and/or laying of the pipeline at the crossing which is the subject of this Application, and as necessary prior to and at all times during maintenance and repair of the pipeline at the crossing.

VIII.

The Applicant agrees that, after the completion of the construction, installation, and/or laying of the pipeline at the crossing which is the subject of this Application, the Applicant will install and maintain permanent signs on each side of the public road right of way at the crossing, showing the current pipeline owner, the current emergency contact phone number for the owner, and identifying the product transported in the pipeline.

IX.

The Applicant agrees to save and hold harmless and indemnify Fisher County, Texas against any and all liability that Fisher County may have or appear to have to any person whomsoever by reason of any act or thing that Applicant, its agents, servants, employees and contractors may do or cause to be done in the premises concerning the crossing of the public road by the pipeline.

X.

In consideration of the granting of the privilege hereby petitioned and applied for, Applicant agrees that whenever it shall in any manner damage any County Road or other public structure by reason of any operation hereunder, it will immediately, at its own expense, restore the same to the condition that the same was in before the damage took place. Applicant further especially agrees that whenever the Fisher County Commissioners' Court shall notify it in writing that it, its agents, servants, employees and contractors have damaged any public county road, or other public structure, Applicant will commence the restoration thereof, in accordance with the terms hereof, within forty-eight (48) hours after the receipt of such notice, and prosecute such restoration to completion, diligently and continuously, and that in the event of Applicant's failure in such event to being such restoration or repair within the time aforesaid, or in the event of its failure to therefore prosecute the same to completion, diligently and continuously, the Commissioners' Court or its representative of said County, may take over the making of such restoration or repair with County employees, or through a private contractor, and complete and effect such repair or restoration at the expense of the Applicant, and that the action of the Fisher County Commissioners' Court, or its representative, in making such restoration or repair shall be binding upon the Applicant, and such Commissioners' Court estimate or statement of the cost and expense incurred in making such repair or restoration shall be final,

conclusive and binding upon the Applicant, and Applicant shall pay the cost incurred by Fisher County in making and/or completing the restoration or repairs.

XI.

It is agreed by Applicant that in the event Applicant enters upon any property hereby affected for the purpose of constructing, installing, laying, maintaining or repairing any pipeline, main or line of Applicant, now existing or hereafter to exist, in connection with any State road or highway, that Applicant shall comply with all conditions and requirements of the Texas State Department of Transportation or its authorized representative with reference to any matter pertaining to any such purposes.


XII.

It is further agreed that the subsequent order of the Fisher County Commissioners' Court granting and approving this Application shall be and does constitute acceptance on the part of the County of the offer hereby made, and said order and this Application shall constitute a contract between the parties hereto and shall be binding upon the Applicant, it's heirs, assignees, representatives and successors according to all the terms hereof.

XIII.

This Application for Pipeline Public Road Crossing Permit shall expire 180 days after the same is approved by the motion and order entered into Commissioners' Court Records of Fisher County, Texas. After expiration of the same, a new Application for Pipeline Public Road Crossing permit and payment of fees shall be required from the Applicant if the pipeline has not been installed prior to the expiration date of this permit.

IN WITNESS WHEREOF, the Applicant has caused this instrument to be executed on this the 8th day of March of 2018.


Plains Pipeline, L. P.

By: Jack L. Belew

Title: Right of Way Supervisor

Address: P. O. Box 2619

Abilene, TX 79604

Phone: 325_704_4327

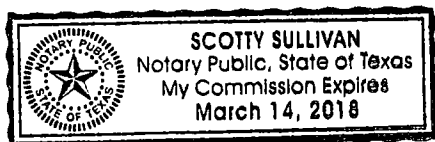
CORPORATE ACKNOWLEDGMENT

THE STATE OF TEXAS

COUNTY OF FISHER

BEFORE ME, the undersigned authority, on this day personally appeared Jack L. Belew known to me to be the person whose name is subscribed to the foregoing instrument and acknowledged to me that the same was the act of the aforesaid Plains Pipeline, L.P. a corporation, and that he executed the same as the act of such corporation for the purposes and consideration therein expressed, and in the capacity therein stated.

GIVEN UNDER MY HAND AND SEAL OF OFFICE, this the 8th day of MARCH, 2018.



Scotty Sullivan
Notary Public in and for Taylor
County, Texas
Commission expire: 3-14-18

**ACTION OF THE FISHER COUNTY COMMISSIONERS' COURT
CONCERNING THE APPLICATION**

The foregoing Application is Approved and Granted by Order of the Fisher County Commissioners; Court on this the 9th day of March, 2018.

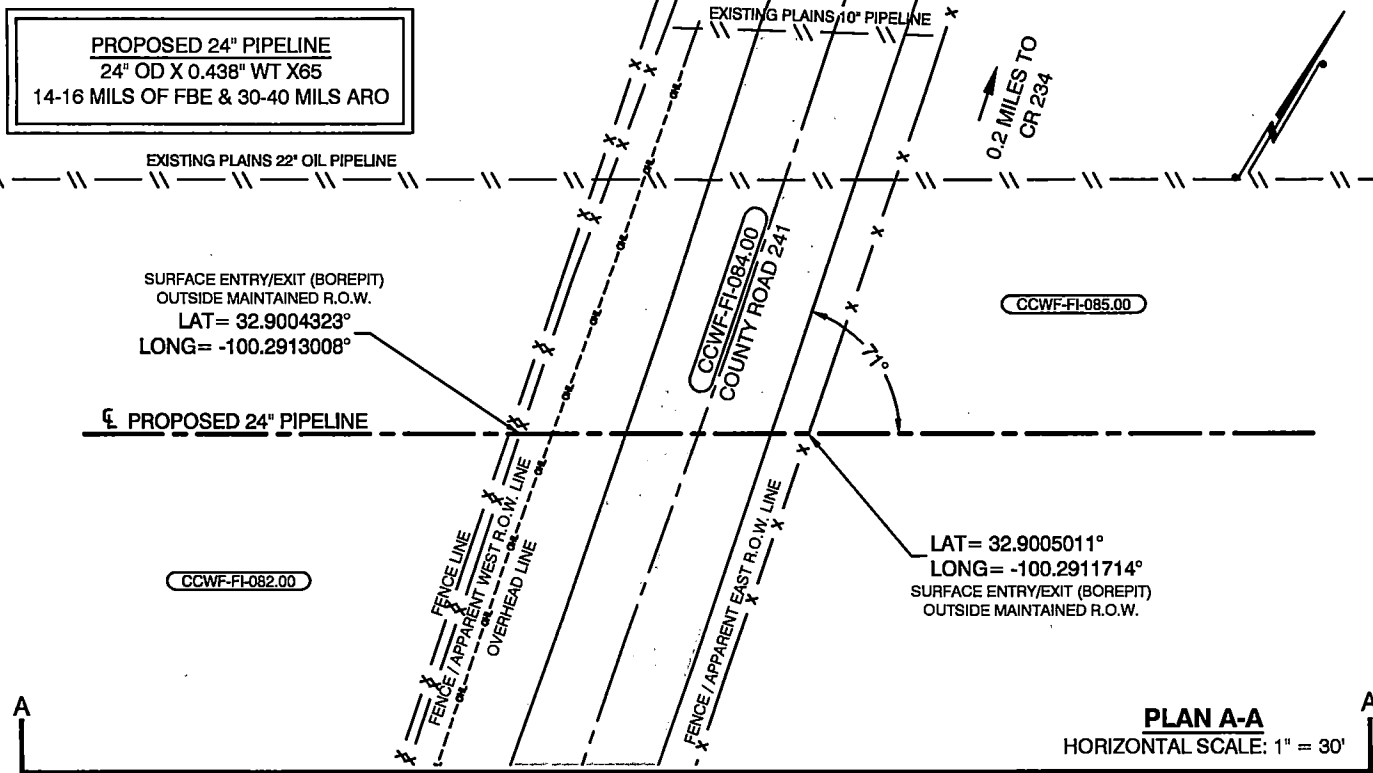
[Signature]
Ken Holt
Fisher County Judge

ATTEST:

Becky David
Fisher County Clerk and Deputy
Clerk of the Commissioners' Court



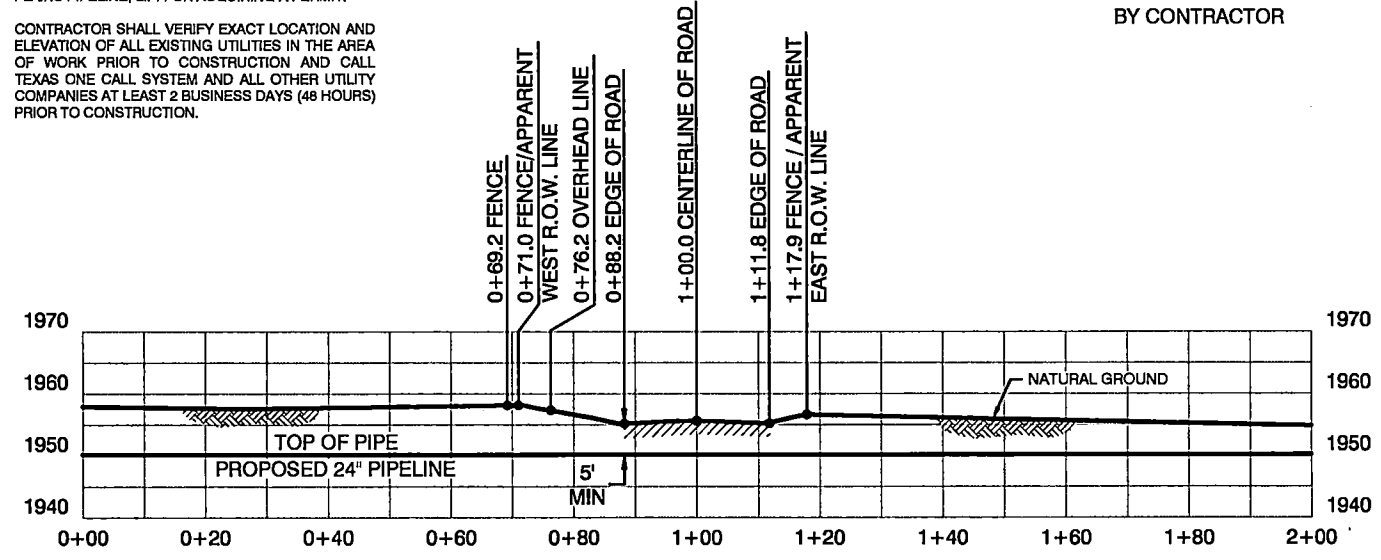
9/15/2017 - P:\V-2014\2014.1148\DWG\PERMITS2-FISHER COUNTY\CCWF-FI-084.00 CR241\CCWF-FI-084.00_REV01.DWG



NOTE:
THIS PLAT IS STRICTLY INTENDED FOR THE USE OF PLAINS PIPELINE, L.P. FOR ACQUIRING A PERMIT.



CONTRACTOR SHALL VERIFY EXACT LOCATION AND ELEVATION OF ALL EXISTING UTILITIES IN THE AREA OF WORK PRIOR TO CONSTRUCTION AND CALL TEXAS ONE CALL SYSTEM AND ALL OTHER UTILITY COMPANIES AT LEAST 2 BUSINESS DAYS (48 HOURS) PRIOR TO CONSTRUCTION.

FOR PERMITTING PURPOSES ONLY
BORE PROFILE TO BE DETERMINED
BY CONTRACTOR



INSTALL ± 47L.F.
24" x 0.438" WT X65 STEEL PIPE

PROFILE A-A
HORIZONTAL SCALE: 1" = 30'
VERTICAL SCALE: 1" = 30'

DRAWN BY: LEL		APPROVED BY: JMR		PERMIT FOR COUNTY ROAD 241					
DATE: 05/15/2017		JOB NO: 2014.1148							
DRAWING NAME: CCWF-FI-084.00_REV01				PLAINS PIPELINE, L.P. PIPELINE CROSSING COUNTY ROAD 241 R SUMMERS, A-1887 AND H&TC RR CO, A-165 FISHER COUNTY, TEXAS					
SHEET NO: 1 OF 1									
PROJECTION: TEXAS STATE PLANE NORTH CENTRAL GEO. DATUM: NAD83 VERT. DATUM: NAVD88 GRID UNITS: US SURVEY FEET									
PLAINS PIPELINE, L.P. 		 T. BAKER SMITH SOLUTIONS START HERE 12825 Trinity Drive, Stafford, TX 77477 (281)240-0113 - tbsmith.com TX. REG. # 101102-01		REV. NO: 01		REV. DATE: 09/05/2017		REV. BY: PC	
				REVISION DESCRIPTION: GENERAL REVISION					

STATE OF TEXAS §

COUNTY OF FISHER §

APPLICATION FOR PIPELINE PUBLIC ROAD CROSSING PERMIT

TO: THE COMMISSIONERS' COURT OF FISHER COUNTY, TEXAS

GENTLEMEN:

ON THIS THE 8th day of March, 2018, the undersigned Plains Pipeline, L.P., hereinafter, "Company" or "Applicant," does hereby make application to Fisher County, Texas for the purposes of constructing, installing, laying, maintaining, operating, using and/or repairing a pipeline, mains or lines for the transportation and conveyance of natural gas, oil, and/or other hydrocarbons across and under a public road of Fisher County, Texas over which the Fisher County Commissioners' Court has jurisdiction and the obligation to maintain in good repair for the purpose of use and travel by the public, the location of said crossing and the name of the public county road as shown on the engineering drawing or profile, schematic, plat map and/or survey drawing supplied by the Applicant (8.5" by 14" maximum size sheets), attached hereto and made a part hereof.

In consideration of payment of a \$1,000.00 application fee, plus a \$5,000.00 penalty fee if construction and/or installation of the said pipeline in the public county road has begun prior to this Application be approved by Fisher County Commissioners' Court and the further consideration of: (1) payment of a \$25.00 fee per foot or any part thereof for any part of a crossing; and (2) \$25.00 fee per foot or any part thereof for which the pipeline shall run parallel to the county road within the county right-of-way, all such fees to be paid by Company with the Application, and in consideration of the County's granting permission to make use of the public county road lands above described for the purposes aforesaid, the undersigned Company agrees that such use shall be subject to the following terms, covenants and conditions, to-wit:

I.

The public's use of the public county road for travel shall be of primary importance. The rights granted to Applicant by subsequent acceptance and approval of this Application shall be subordinate to the rights of the public to use the road. It is expressly agreed to and understood by the Applicant that Fisher County does not hereby, and does not by any subsequent approval or granting of this Application for Permit, grant to Applicant any right, claim, title, or easement in, to, under, upon, and/or across any public county road. No pipeline, main or line which is the subject of this Application shall ever be constructed, installed, laid, maintained, operated, used and/or repaired by the Applicant in such manner as to interfere with the use, operation, construction, maintenance, drainage or repair of the public road or roads, whether a county or state road, and in the event it shall develop that any pipeline, main or line which is the subject of this Application hereafter to be laid by the Applicant which in any manner interferes with the use, operation, construction, maintenance, drainage or repair of any existing public road, because of the depth at which the same has been laid, or for any other reason, the Applicant, upon request by the Commissioners' Court so to do, shall promptly change or alter, at Applicant's sole expense, such pipeline, main or line, in such manner that the same will no longer interfere with such use, operation, construction, maintenance, drainage or repair of the public county road. Applicant agrees to make all changes, alterations, and modifications to said pipeline, main or line which is the subject of this Application, as Fisher County may require in connection with any future use, operation, widening, alteration, relocation, drainage, and/or paving of any public county road, all at the cost and expense of the Applicant at no cost and expense to Fisher County.

II.

It is understood that no pipeline, main or line shall ever be constructed, installed, laid, maintained, operated, used and/or repaired by Applicant in such a way or manner as to interfere with traffic, or so as to interfere with any drainage now or hereafter on or along such public road and that no pipeline, main or line shall ever be constructed, laid, maintained, operated, used and/or repaired by the Applicant in such a way as to constitute a danger or hazard, or to become a nuisance of any kind to anyone using any public road or living in the vicinity thereof.

III.

The Applicant agrees as to the public county road involved with this Application that it shall in no way enter upon any property hereby affected for the purpose of constructing, installing, laying, maintaining or repairing any pipeline, main or line now existing or hereafter to exist unless it shall have first submitted to the Commissioners' Court of Fisher County, plans, specifications, engineering drawing or profile, schematics, plat map, survey drawing and/or description (8.5" by 14" maximum size sheets) of construction, laying, maintenance or repair, as to fully describe the same.

IV.

Applicant shall give the County Commissioner of the Precinct in which is located the road crossing which is the subject of this Application, with reference to a public county road, and the Texas State Department of Transportation, with reference to a state highway or road, at least forty-eight (48) hours actual notice prior to the time of beginning of any work with reference to any such public road or highway. The County Commissioner of the Precinct in which is located the road crossing which is the subject of the Application, or the Commissioner's representative, must be at the job site of the crossing when the work begins, and upon completion of the crossing job must give approval that the public road right of way at the crossing has been returned to full use by the public to the satisfaction of the Commissioner.

V.

It is understood and agreed by Applicant that all pipelines, mains or lines crossing any public county road shall be either bored, tunneled, jacked, or driven under the entire portion of the public road right of way, and also for a minimum distance of 10 feet away from each road right of way line; and that the section of pipeline, main or line placed through boring shall extend the full width of the public road right of way and also an additional 10 feet away from each road right of way line; and that all pipelines, mains or lines under such road right of way shall be placed through an iron or another approved casing of approximately two inches larger in diameter than the pipeline; or as an alternative to casing, Applicant may install a heavier walled carrier pipe beneath the road right of way; provided, however, that in all instances the installation shall meet all the requirements of the Department of Transportation as set forth in Title 49, Code of Federal Regulations, Part 192, and/or those same, similar or equivalent regulations as adopted by Texas Railroad Commission and any other regulations and rules promulgated by the Texas Railroad Commission applicable to the constructing, installing, laying, maintaining, operating, using and/or repairing a pipeline, mains or lines for the transportation and conveyance of natural gas, oil and/or other hydrocarbons; and provided further that the County Commissioner in whose precinct the crossing is being made, with the concurrence of the Commissioners' Court, may require that the carrier pipe be cased beneath the roadway when in his opinion the best interests of Fisher County would be served thereby. Said pipeline, main or line shall be placed at such depth so that there is a minimum of 6 feet from the top of the casing, or from the top of the pipe if there is no casing, to the top of the surface material of the roadway; and so that there is a minimum of 3 feet from the top of the casing, or from the top of the pipe if there is no casing, to the bottom of the ditch(es) in the road right of way; and so that there is a minimum of 3 feet from the top of the casing, or from the top of the pipe if there is no casing, to the surface of the land for the entire 10 feet distance away from each road right of way line.

VI.

The Applicant agrees that prior to the constructing, installing, and/or laying of the pipeline, Applicant will obtain a permit (or permits) for the crossing described in this Application, from the Fisher County Office of Floodplain Administration concerning the Fisher County Flood Damage Prevention Order and concerning the development activity of constructing, installing, and/or laying of the pipeline. The Applicant further agrees that it will adhere to all County, State, and federal laws, statutes, codes, orders, rules and regulations applicable to the constructing, installing, laying maintaining, operating, using and/or repairing the pipeline that is the subject of this Application. The Applicant further agrees that prior to the construction, installation, and laying the pipeline that is the subject of this Application, Applicant shall obtain the right from all necessary landowners to enter and perform work on the real property of landowners adjacent to the public road to construct, install and lay the pipeline at the crossing described in this Application.

VII.

The Applicant agrees that Applicant and/or its contractor(s) shall provide and have in place all warning and traffic control signs and lights, barricades, flagmen when necessary, and safety signage prior to and at all times during the period of construction, installation, and/or laying of the pipeline at the crossing which is the subject of this Application, and as necessary prior to and at all times during maintenance and repair of the pipeline at the crossing.

VIII.

The Applicant agrees that, after the completion of the construction, installation, and/or laying of the pipeline at the crossing which is the subject of this Application, the Applicant will install and maintain permanent signs on each side of the public road right of way at the crossing, showing the current pipeline owner, the current emergency contact phone number for the owner, and identifying the product transported in the pipeline.

IX.

The Applicant agrees to save and hold harmless and indemnify Fisher County, Texas against any and all liability that Fisher County may have or appear to have to any person whomsoever by reason of any act or thing that Applicant, its agents, servants, employees and contractors may do or cause to be done in the premises concerning the crossing of the public road by the pipeline.

X.

In consideration of the granting of the privilege hereby petitioned and applied for, Applicant agrees that whenever it shall in any manner damage any County Road or other public structure by reason of any operation hereunder, it will immediately, at its own expense, restore the same to the condition that the same was in before the damage took place. Applicant further especially agrees that whenever the Fisher County Commissioners' Court shall notify it in writing that it, its agents, servants, employees and contractors have damaged any public county road, or other public structure, Applicant will commence the restoration thereof, in accordance with the terms hereof, within forty-eight (48) hours after the receipt of such notice, and prosecute such restoration to completion, diligently and continuously, and that in the event of Applicant's failure in such event to being such restoration or repair within the time aforesaid, or in the event of its failure to therefore prosecute the same to completion, diligently and continuously, the Commissioners' Court or its representative of said County, may take over the making of such restoration or repair with County employees, or through a private contractor, and complete and effect such repair or restoration at the expense of the Applicant, and that the action of the Fisher County Commissioners' Court, or its representative, in making such restoration or repair shall be binding upon the Applicant, and such Commissioners' Court estimate or statement of the cost and expense incurred in making such repair or restoration shall be final,

conclusive and binding upon the Applicant, and Applicant shall pay the cost incurred by Fisher County in making and/or completing the restoration or repairs.

XI.

It is agreed by Applicant that in the event Applicant enters upon any property hereby affected for the purpose of constructing, installing, laying, maintaining or repairing any pipeline, main or line of Applicant, now existing or hereafter to exist, in connection with any State road or highway, that Applicant shall comply with all conditions and requirements of the Texas State Department of Transportation or its authorized representative with reference to any matter pertaining to any such purposes.

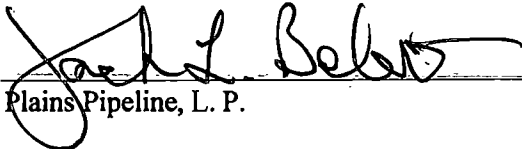
XII.

It is further agreed that the subsequent order of the Fisher County Commissioners' Court granting and approving this Application shall be and does constitute acceptance on the part of the County of the offer hereby made, and said order and this Application shall constitute a contract between the parties hereto and shall be binding upon the Applicant, it's heirs, assignees, representatives and successors according to all the terms hereof.

XIII.

This Application for Pipeline Public Road Crossing Permit shall expire 180 days after the same is approved by the motion and order entered into Commissioners' Court Records of Fisher County, Texas. After expiration of the same, a new Application for Pipeline Public Road Crossing permit and payment of fees shall be required from the Applicant if the pipeline has not been installed prior to the expiration date of this permit.

IN WITNESS WHEREOF, the Applicant has caused this instrument to be executed on this the 8th day of March of 2018.


Plains Pipeline, L. P.

By: Jack L. Belew

Title: Right of Way Supervisor

Address: P. O. Box 2619
Abilene, TX 79604

Phone: 325_704_4327


CORPORATE ACKNOWLEDGMENT

THE STATE OF TEXAS

COUNTY OF FISHER

BEFORE ME, the undersigned authority, on this day personally appeared Jack L. Belew known to me to be the person whose name is subscribed to the foregoing instrument and acknowledged to me that the same was the act of the aforesaid Plains Pipeline, L.P. a corporation, and that he executed the same as the act of such corporation for the purposes and consideration therein expressed, and in the capacity therein stated.

GIVEN UNDER MY HAND AND SEAL OF OFFICE, this the 8th day of MARCH, 2018.



Scotty Sullivan

Notary Public in and for Taylor
County, Texas

Commission expire: 3-14-18

**ACTION OF THE FISHER COUNTY COMMISSIONERS' COURT
CONCERNING THE APPLICATION**

The foregoing Application is Approved and Granted by Order of the Fisher County Commissioners; Court on this the 9th day of March, 2018.

[Signature]

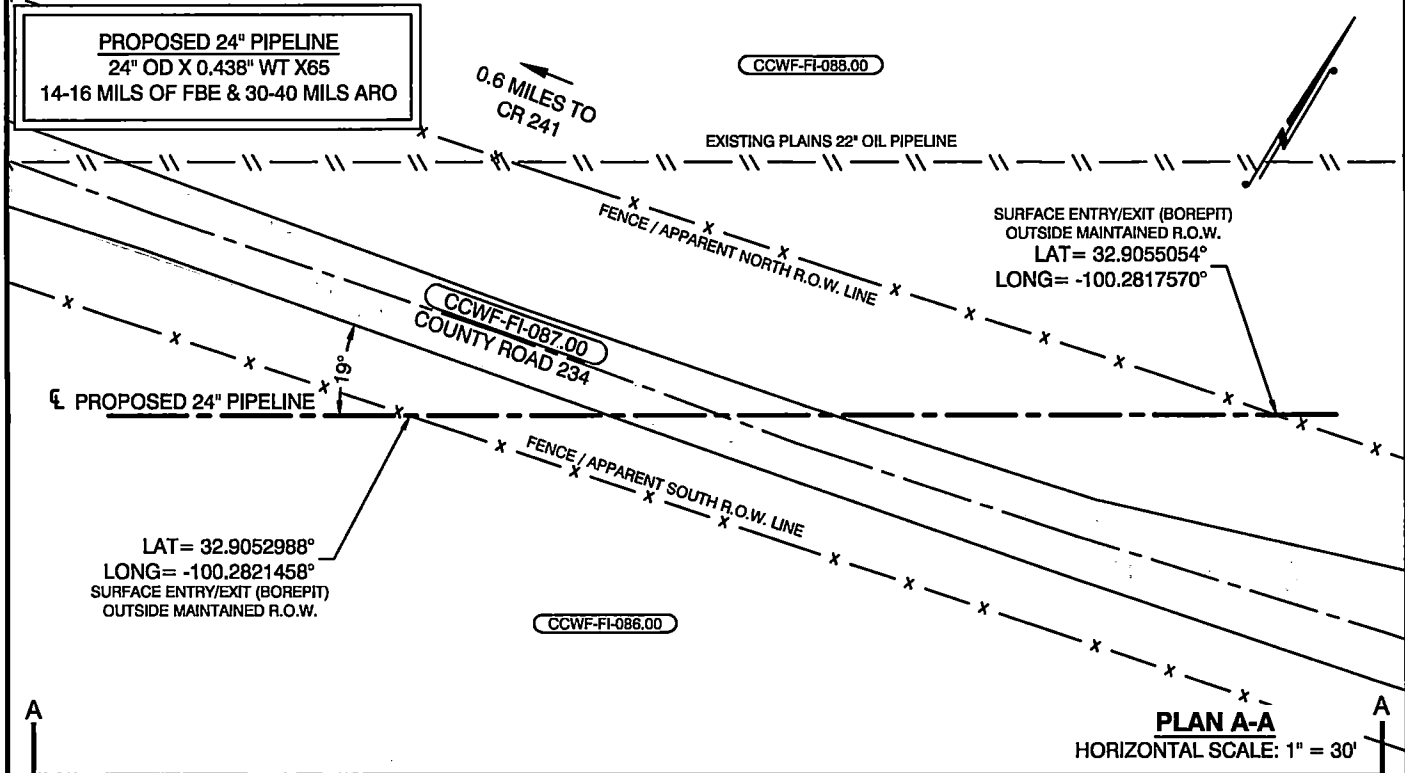
Ken Holt
Fisher County Judge

ATTEST:

Becky Davis
Fisher County Clerk and Deputy
Clerk of the Commissioners' Court



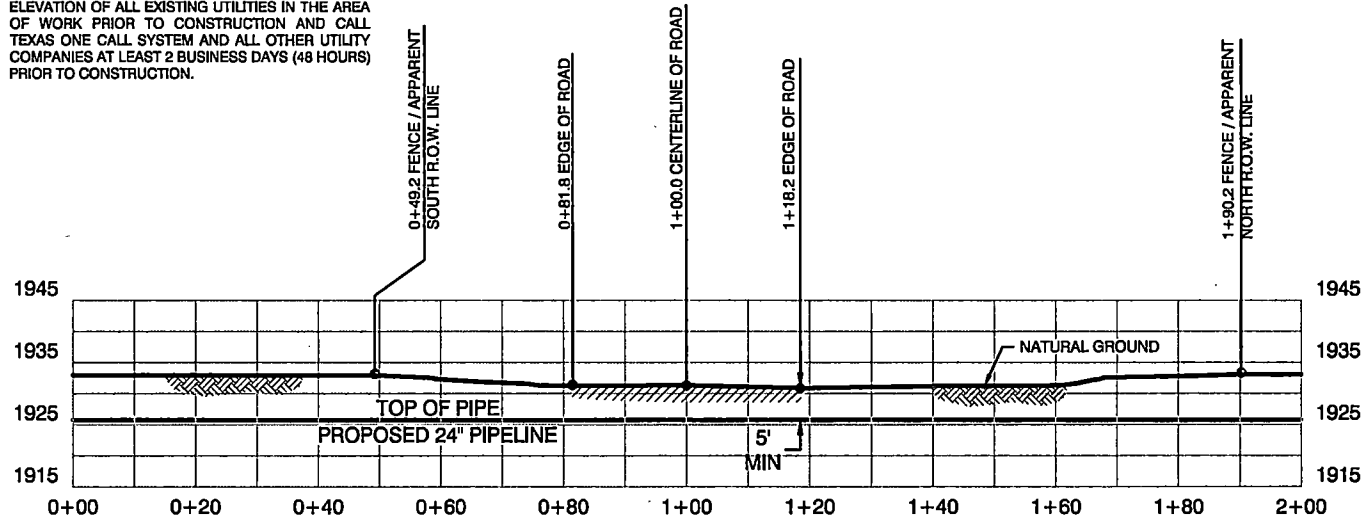
PROPOSED 24" PIPELINE
 24" OD X 0.438" WT X65
 14-16 MILS OF FBE & 30-40 MILS ARO



NOTE:
 THIS PLAT IS STRICTLY INTENDED FOR THE USE OF
 PLAINS PIPELINE, L.P. FOR ACQUIRING A PERMIT.

FOR PERMITTING PURPOSES ONLY
 BORE PROFILE TO BE DETERMINED
 BY CONTRACTOR

CONTRACTOR SHALL VERIFY EXACT LOCATION AND
 ELEVATION OF ALL EXISTING UTILITIES IN THE AREA
 OF WORK PRIOR TO CONSTRUCTION AND CALL
 TEXAS ONE CALL SYSTEM AND ALL OTHER UTILITY
 COMPANIES AT LEAST 2 BUSINESS DAYS (48 HOURS)
 PRIOR TO CONSTRUCTION.



INSTALL ±141 L.F.
 24" x 0.438" WT X65 STEEL PIPE

PROFILE A-A
 HORIZONTAL SCALE: 1" = 30'
 VERTICAL SCALE: 1" = 30'

DRAWN BY: LEL APPROVED BY: JMR

PERMIT FOR COUNTY ROAD 234

DATE: 05/15/2017 JOB NO: 2014.1148

PLAINS PIPELINE, L.P.
 PIPELINE CROSSING COUNTY ROAD 234
 CS PHIPPS, A-1435 AND H&TC RR CO, A-165
 FISHER COUNTY, TEXAS

DRAWING NAME: CCWF-FI-087.00_REV01

SHEET NO: 1 OF 1

PROJECTION: TEXAS STATE PLANE NORTH CENTRAL
 GEO. DATUM: NAD83 | VERT. DATUM: NAVD88
 GRID UNITS: US SURVEY FEET

PLAINS PIPELINE, L.P.



T. BAKER SMITH
 SOLUTIONS START HERE
 12825 Trinity Drive, Stafford, TX 77477
 (281)240-0113 - tbsmith.com
 TX. REG. # 101102-01

REV. NO: 01 REV. DATE: 07/27/2017 REV. BY: SAR

REVISION DESCRIPTION:
 REVISED CALLED LAND OWNERS

7/27/2017 - P:\Y-2014\2014.1148\DWG\PERMITS\2-FISHER COUNTY\CCWF-FI-087.00 CR234\CCWF-FI-087.00_REV01.DWG

STATE OF TEXAS §

COUNTY OF FISHER §

APPLICATION FOR PIPELINE PUBLIC ROAD CROSSING PERMIT

TO: THE COMMISSIONERS' COURT OF FISHER COUNTY, TEXAS

GENTLEMEN:

ON THIS THE 8th day of March, 2018, the undersigned Plains Pipeline, L.P., hereinafter, "Company" or "Applicant," does hereby make application to Fisher County, Texas for the purposes of constructing, installing, laying, maintaining, operating, using and/or repairing a pipeline, mains or lines for the transportation and conveyance of natural gas, oil, and/or other hydrocarbons across and under a public road of Fisher County, Texas over which the Fisher County Commissioners' Court has jurisdiction and the obligation to maintain in good repair for the purpose of use and travel by the public, the location of said crossing and the name of the public county road as shown on the engineering drawing or profile, schematic, plat map and/or survey drawing supplied by the Applicant (8.5" by 14" maximum size sheets), attached hereto and made a part hereof.

In consideration of payment of a \$1,000.00 application fee, plus a \$5,000.00 penalty fee if construction and/or installation of the said pipeline in the public county road has begun prior to this Application be approved by Fisher County Commissioners' Court and the further consideration of: (1) payment of a \$25.00 fee per foot or any part thereof for any part of a crossing; and (2) \$25.00 fee per foot or any part thereof for which the pipeline shall run parallel to the county road within the county right-of-way, all such fees to be paid by Company with the Application, and in consideration of the County's granting permission to make use of the public county road lands above described for the purposes aforesaid, the undersigned Company agrees that such use shall be subject to the following terms, covenants and conditions, to-wit:

I.

The public's use of the public county road for travel shall be of primary importance. The rights granted to Applicant by subsequent acceptance and approval of this Application shall be subordinate to the rights of the public to use the road. It is expressly agreed to and understood by the Applicant that Fisher County does not hereby, and does not by any subsequent approval or granting of this Application for Permit, grant to Applicant any right, claim, title, or easement in, to under, upon, and/or across any public county road. No pipeline, main or line which is the subject of this Application shall ever be constructed, installed, laid, maintained, operated, used and/or repaired by the Applicant in such manner as to interfere with the use, operation, construction, maintenance, drainage or repair of the public road or roads, whether a county or state road, and in the event it shall develop that any pipeline, main or line which is the subject of this Application hereafter to be laid by the Applicant which in any manner interferes with the use, operation, construction, maintenance, drainage or repair of any existing public road, because of the depth at which the same has been laid, or for any other reason, the Applicant, upon request by the Commissioners' Court so to do, shall promptly change or alter, at Applicant's sole expense, such pipeline, main or line, in such manner that the same will no longer interfere with such use, operation, construction, maintenance, drainage or repair of the public county road. Applicant agrees to make all changes, alterations, and modifications to said pipeline, main or line which is the subject of this Application, as Fisher County may require in connection with any future use, operation, widening, alteration, relocation, drainage, and/or paving of any public county road, all at the cost and expense of the Applicant at no cost and expense to Fisher County.

II.

It is understood that no pipeline, main or line shall ever be constructed, installed, laid, maintained, operated, used and/or repaired by Applicant in such a way or manner as to interfere with traffic, or so as to interfere with any drainage now or hereafter on or along such public road and that no pipeline, main or line shall ever be constructed, laid, maintained, operated, used and/or repaired by the Applicant in such a way as to constitute a danger or hazard, or to become a nuisance of any kind to anyone using any public road or living in the vicinity thereof.

III.

The Applicant agrees as to the public county road involved with this Application that it shall in no way enter upon any property hereby affected for the purpose of constructing, installing, laying, maintaining or repairing any pipeline, main or line now existing or hereafter to exist unless it shall have first submitted to the Commissioners' Court of Fisher County, plans, specifications, engineering drawing or profile, schematics, plat map, survey drawing and/or description (8.5" by 14" maximum size sheets) of construction, laying, maintenance or repair, as to fully describe the same.

IV.

Applicant shall give the County Commissioner of the Precinct in which is located the road crossing which is the subject of this Application, with reference to a public county road, and the Texas State Department of Transportation, with reference to a state highway or road, at least forty-eight (48) hours actual notice prior to the time of beginning of any work with reference to any such public road or highway. The County Commissioner of the Precinct in which is located the road crossing which is the subject of the Application, or the Commissioner's representative, must be at the job site of the crossing when the work begins, and upon completion of the crossing job must give approval that the public road right of way at the crossing has been returned to full use by the public to the satisfaction of the Commissioner.

V.

It is understood and agreed by Applicant that all pipelines, mains or lines crossing any public county road shall be either bored, tunneled, jacked, or driven under the entire portion of the public road right of way, and also for a minimum distance of 10 feet away from each road right of way line; and that the section of pipeline, main or line placed through boring shall extend the full width of the public road right of way and also an additional 10 feet away from each road right of way line; and that all pipelines, mains or lines under such road right of way shall be placed through an iron or another approved casing of approximately two inches larger in diameter than the pipeline; or as an alternative to casing, Applicant may install a heavier walled carrier pipe beneath the road right of way; provided, however, that in all instances the installation shall meet all the requirements of the Department of Transportation as set forth in Title 49, Code of Federal Regulations, Part 192, and/or those same, similar or equivalent regulations as adopted by Texas Railroad Commission and any other regulations and rules promulgated by the Texas Railroad Commission applicable to the constructing, installing, laying, maintaining, operating, using and/or repairing a pipeline, mains or lines for the transportation and conveyance of natural gas, oil and/or other hydrocarbons; and provided further that the County Commissioner in whose precinct the crossing is being made, with the concurrence of the Commissioners' Court, may require that the carrier pipe be cased beneath the roadway when in his opinion the best interests of Fisher County would be served thereby. Said pipeline, main or line shall be placed at such depth so that there is a minimum of 6 feet from the top of the casing, or from the top of the pipe if there is no casing, to the top of the surface material of the roadway; and so that there is a minimum of 3 feet from the top of the casing, or from the top of the pipe if there is no casing, to the bottom of the ditch(es) in the road right of way; and so that there is a minimum of 3 feet from the top of the casing, or from the top of the pipe if there is no casing, to the surface of the land for the entire 10 feet distance away from each road right of way line.

VI.

The Applicant agrees that prior to the constructing, installing, and/or laying of the pipeline, Applicant will obtain a permit (or permits) for the crossing described in this Application, from the Fisher County Office of Floodplain Administration concerning the Fisher County Flood Damage Prevention Order and concerning the development activity of constructing, installing, and/or laying of the pipeline. The Applicant further agrees that it will adhere to all County, State, and federal laws, statutes, codes, orders, rules and regulations applicable to the constructing, installing, laying maintaining, operating, using and/or repairing the pipeline that is the subject of this Application. The Applicant further agrees that prior to the construction, installation, and laying the pipeline that is the subject of this Application, Applicant shall obtain the right from all necessary landowners to enter and perform work on the real property of landowners adjacent to the public road to construct, install and lay the pipeline at the crossing described in this Application.

VII.

The Applicant agrees that Applicant and/or its contractor(s) shall provide and have in place all warning and traffic control signs and lights, barricades, flagmen when necessary, and safety signage prior to and at all times during the period of construction, installation, and/or laying of the pipeline at the crossing which is the subject of this Application, and as necessary prior to and at all times during maintenance and repair of the pipeline at the crossing.

VIII.

The Applicant agrees that, after the completion of the construction, installation, and/or laying of the pipeline at the crossing which is the subject of this Application, the Applicant will install and maintain permanent signs on each side of the public road right of way at the crossing, showing the current pipeline owner, the current emergency contact phone number for the owner, and identifying the product transported in the pipeline.

IX.

The Applicant agrees to save and hold harmless and indemnify Fisher County, Texas against any and all liability that Fisher County may have or appear to have to any person whomsoever by reason of any act or thing that Applicant, its agents, servants, employees and contractors may do or cause to be done in the premises concerning the crossing of the public road by the pipeline.

X.

In consideration of the granting of the privilege hereby petitioned and applied for, Applicant agrees that whenever it shall in any manner damage any County Road or other public structure by reason of any operation hereunder, it will immediately, at its own expense, restore the same to the condition that the same was in before the damage took place. Applicant further especially agrees that whenever the Fisher County Commissioners' Court shall notify it in writing that it, its agents, servants, employees and contractors have damaged any public county road, or other public structure, Applicant will commence the restoration thereof, in accordance with the terms hereof, within forty-eight (48) hours after the receipt of such notice, and prosecute such restoration to completion, diligently and continuously, and that in the event of Applicant's failure in such event to being such restoration or repair within the time aforesaid, or in the event of its failure to therefore prosecute the same to completion, diligently and continuously, the Commissioners' Court or its representative of said County, may take over the making of such restoration or repair with County employees, or through a private contractor, and complete and effect such repair or restoration at the expense of the Applicant, and that the action of the Fisher County Commissioners' Court, or its representative, in making such restoration or repair shall be binding upon the Applicant, and such Commissioners' Court estimate or statement of the cost and expense incurred in making such repair or restoration shall be final,

conclusive and binding upon the Applicant, and Applicant shall pay the cost incurred by Fisher County in making and/or completing the restoration or repairs.

XI.

It is agreed by Applicant that in the event Applicant enters upon any property hereby affected for the purpose of constructing, installing, laying, maintaining or repairing any pipeline, main or line of Applicant, now existing or hereafter to exist, in connection with any State road or highway, that Applicant shall comply with all conditions and requirements of the Texas State Department of Transportation or its authorized representative with reference to any matter pertaining to any such purposes.

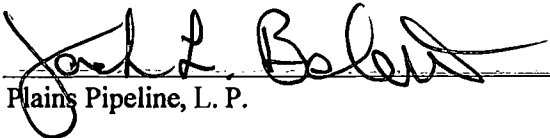
XII.

It is further agreed that the subsequent order of the Fisher County Commissioners' Court granting and approving this Application shall be and does constitute acceptance on the part of the County of the offer hereby made, and said order and this Application shall constitute a contract between the parties hereto and shall be binding upon the Applicant, it's heirs, assignees, representatives and successors according to all the terms hereof.

XIII.

This Application for Pipeline Public Road Crossing Permit shall expire 180 days after the same is approved by the motion and order entered into Commissioners' Court Records of Fisher County, Texas. After expiration of the same, a new Application for Pipeline Public Road Crossing permit and payment of fees shall be required from the Applicant if the pipeline has not been installed prior to the expiration date of this permit.

IN WITNESS WHEREOF, the Applicant has caused this instrument to be executed on this the 8th day of March of 2018.


Plains Pipeline, L. P.

By: Jack L. Belew

Title: Right of Way Supervisor

Address: P. O. Box 2619

Abilene, TX 79604

Phone: 325_704_4327

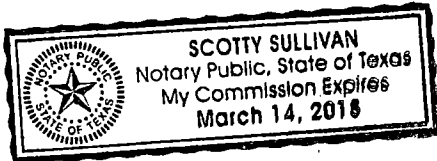
CORPORATE ACKNOWLEDGMENT

THE STATE OF TEXAS

COUNTY OF FISHER

BEFORE ME, the undersigned authority, on this day personally appeared Jack L. Belew known to me to be the person whose name is subscribed to the foregoing instrument and acknowledged to me that the same was the act of the aforesaid Plains Pipeline, L.P. a corporation, and that he executed the same as the act of such corporation for the purposes and consideration therein expressed, and in the capacity therein stated.

GIVEN UNDER MY HAND AND SEAL OF OFFICE, this the 8th day of MARCH, 2018.



Scotty Sullivan

Notary Public in and for Taylor
County, Texas

Commission expire: 3-14-18

**ACTION OF THE FISHER COUNTY COMMISSIONERS' COURT
CONCERNING THE APPLICATION**

The foregoing Application is Approved and Granted by Order of the Fisher County Commissioners; Court on this the 9th day of MARCH, 2018.

[Signature]

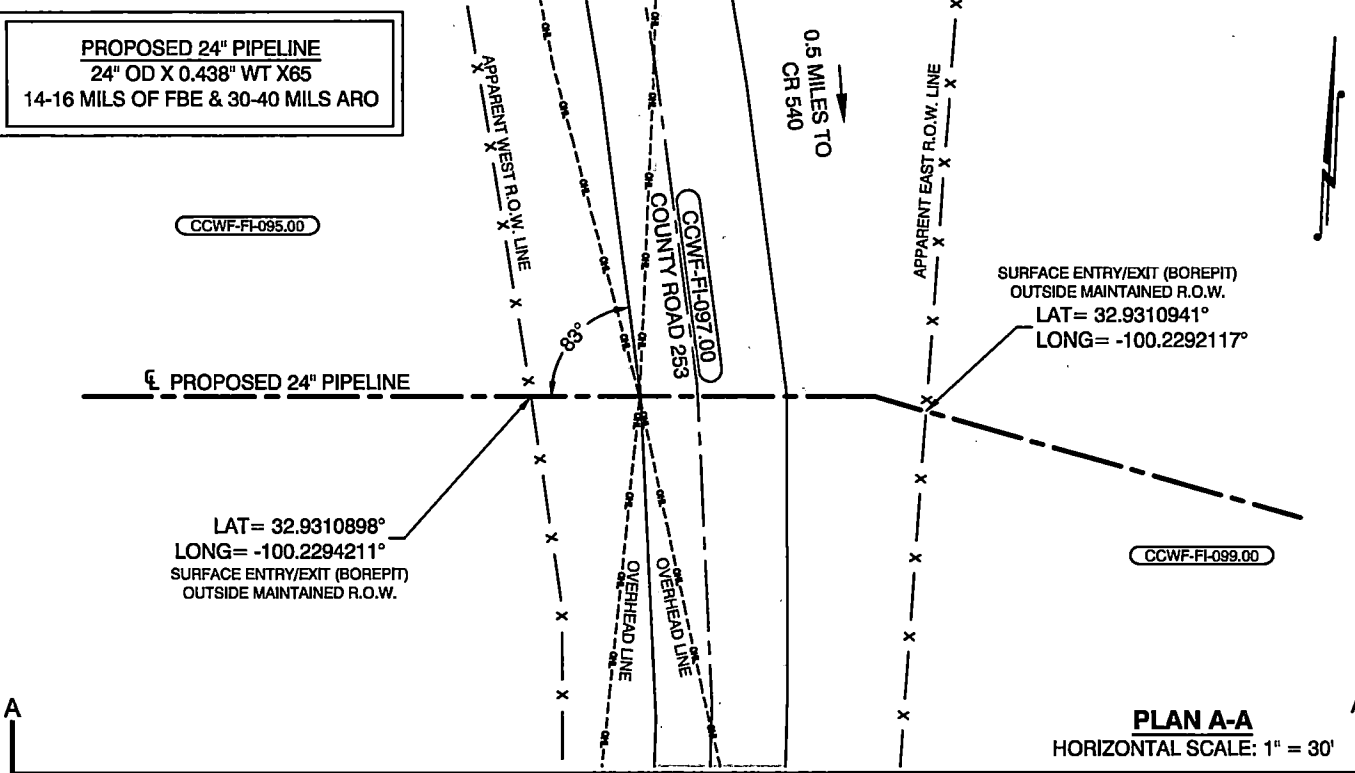
Ken Holt
Fisher County Judge

ATTEST:

Becky Davis
Fisher County Clerk and, Deputy
Clerk of the Commissioners' Court



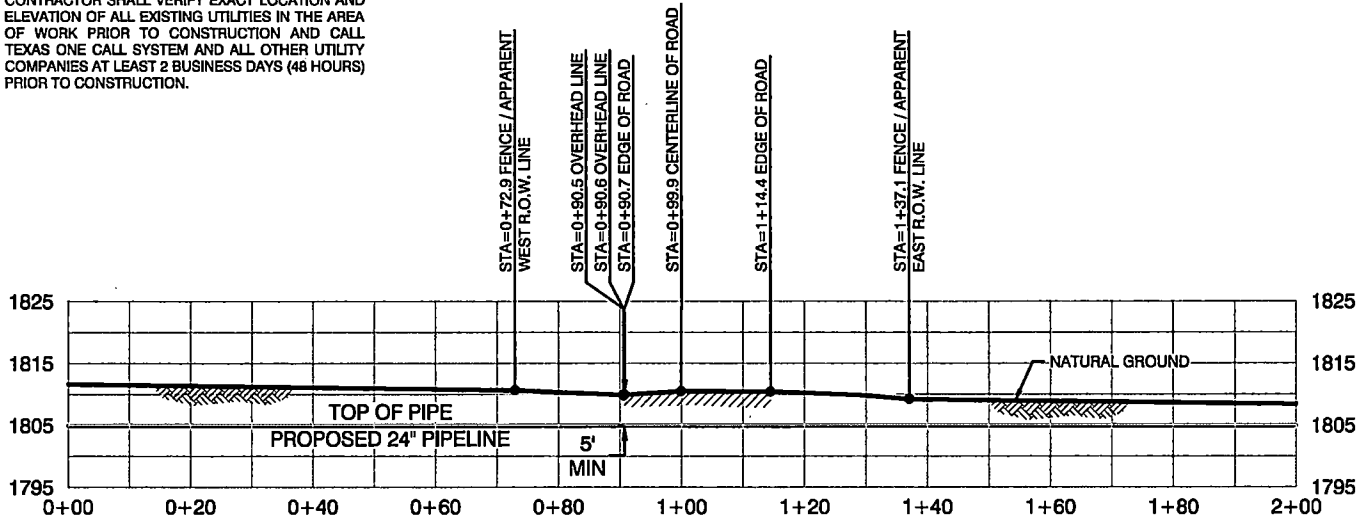
7/27/2017 - P:\Y-2014\2014.1148\DWG\PERMITS2-FISHER COUNTY\CCWF-FI-097.00 CR253\CCWF-FI-097.00_REV01.DWG



NOTE:
THIS PLAT IS STRICTLY INTENDED FOR THE USE OF PLAINS PIPELINE, L.P. FOR ACQUIRING A PERMIT.

FOR PERMITTING PURPOSES ONLY
BORE PROFILE TO BE DETERMINED
BY CONTRACTOR

CONTRACTOR SHALL VERIFY EXACT LOCATION AND ELEVATION OF ALL EXISTING UTILITIES IN THE AREA OF WORK PRIOR TO CONSTRUCTION AND CALL TEXAS ONE CALL SYSTEM AND ALL OTHER UTILITY COMPANIES AT LEAST 2 BUSINESS DAYS (48 HOURS) PRIOR TO CONSTRUCTION.



INSTALL ± 64 L.F.
24" x 0.438" WT X65 STEEL PIPE

PROFILE A-A
HORIZONTAL SCALE: 1" = 30'
VERTICAL SCALE: 1" = 30'

DRAWN BY:	LEL	APPROVED BY:	JMR
DATE:	05/15/2017	JOB NO.:	2014.1148
DRAWING NAME:	CCWF-FI-097.00_REV01		
SHEET NO.:	1	OF	1
PROJECTION:	TEXAS STATE PLANE NORTH CENTRAL		
GEO. DATUM:	NAD83 VERT. DATUM: NAVD88		
GRID UNITS:	US SURVEY FEET		

PERMIT FOR COUNTY ROAD 253

PLAINS PIPELINE, L.P.
PIPELINE CROSSING COUNTY ROAD 253
JE NEELEY, A-1658 AND CW MORRIS, A-1422
FISHER COUNTY, TEXAS

PLAINS PIPELINE, L.P.



T. BAKER SMITH
SOLUTIONS START HERE
12825 Trinity Drive, Stafford, TX 77477
(281)240-0113 - tbsmith.com
TX. REG. # 101102-01

REV. NO.:	01	REV. DATE:	07/27/2017	REV. BY:	SAR
REVISION DESCRIPTION: REVISED CALLED LAND OWNERS					

STATE OF TEXAS
COUNTY OF FISHER

ORDER PROHIBITING OUTDOOR BURNING

Whereas, the Commissioners Court finds that circumstances present in Fisher County create a public safety hazard that would be exacerbated by outdoor burning.

It is hereby ordered by the Commissioners Court of Fisher County that all outdoor burning is prohibited in the county for 90 days from the date of adoption of this Order, unless the restrictions are terminated earlier based on a determination made by: (1) the Texas Forest Service that drought conditions no longer exist; or (2) the Commissioners Court or the County Judge based on a determination that the circumstances that required the Order no longer exist.

This Order is adopted pursuant to Local Government Code 352.081, and other applicable statutes. This order does not prohibit outdoor burning activities related to public health and safety that are authorized by the Texas Commission on Environmental Quality for (1) firefighter training; (2) public utility, natural gas pipeline or mining operations; (3) planting or harvesting of agricultural crops; or (4) burns that are conducted by a prescribed burn manager certified under Natural Resource Code 153.048 and meet the standards of Natural Resources Code 153.047.

In accordance with Local Government Code 352.081(h), a violation of this order is a class C misdemeanor, punishable by a fine not to exceed \$500.00.

Adopted Monday, March 12, 2018 by a vote of 4 ayes and 0 nays.



Ken Holt
Fisher County Judge

Attest: Berkey Davis
Pat Thomson
Fisher County Clerk, Deputy

Proclamation
Child Abuse Prevention Month
April 2018

Whereas, More than 65,000 cases of child abuse and neglect were confirmed in Texas during 2017; and

Whereas, Child abuse prevention is a community responsibility and finding solutions depends on involvement among all people, and

Whereas, effective child abuse intervention programs succeed because of partnerships among a variety of entities including but not limited to, schools, religious organizations, law enforcement agencies, child protective services, prosecution agencies, medical professionals, mental health professionals, children's advocacy centers and other community-based nonprofit organizations; and


Whereas, everyone in the community should become more aware of child abuse prevention and consider helping parents raise their children in a safe nurturing environment as well as supporting local professionals dedicated to meeting the needs of child abuse victims;

Therefore, the Fisher County Commissioners Court does hereby proclaim the month of April 2018 as


"CHILD ABUSE AWARENESS MONTH"

In Fisher County and urge all citizens to work together to reduce child abuse and neglect and to significantly improve the response of our community when child abuse occurs in the months and years ahead.

Dated this 12th day of March 2018




Ken Holt
County Judge




Gordon Pippin
County Commissioner PCT. 1




Billy Henderson
County Commissioner PCT.2



Preston Martin
County Commissioner PCT.3



Scott Feagan
Commissioner PCT. 4

ATTEST: 
Pat Thomson County Clerk County, Deputy